

MONMOUTHSHIRE COUNTY COUNCIL
(OFF-STREET PARKING PLACES) ORDER 2016

Monmouthshire County Council (hereinafter called "the Council") in exercise of its powers under section 32,33,34 and 35 of the Road Traffic Regulation Act 1984 (hereinafter called "the 1984 Act") and Traffic Management Act 2004 after consultation with the Chief Officer of Police in accordance with paragraph 20 of Schedule 9 to the 1984 Act hereby makes the following Order:-

PART 1

GENERAL

1. This Order shall come into operation on the day of two thousand and sixteen and may be cited as "the Monmouthshire County Council (Off-Street Parking Places) Order 2016".

2. The Monmouthshire County Council (Off-Street Parking Places) Order 1996 as amended is hereby revoked.

3. (1) In this Order, except where the context otherwise requires, the following expressions have the meanings hereby assigned to them:-

"Authorised Officer" means a person authorised by or on behalf of the Council to supervise any Parking Place or a police constable in uniform.

"Contravention Fee" means a charge payable to the Council and specified in Articles 36 to 40 inclusive.

“Contravention Notice” means a notice issued by an Authorised Officer of the Council in accordance with the provisions of Article 41.

“Council Offices” means:-

- (i) County Hall, The Rhadyr Usk NP15 1GA; or
- (ii) Monmouth Community Hub, Priory Street, Monmouth NP25 3XA
or
- (iii) Caldicot Community Hub Woodstock Way, Caldicot, NP6 4DB; or
- (iv) Abergavenny Area Office, Market Hall, Cross Street,
Abergavenny, NP7 5HD; or
- (v) Chepstow Community Hub, Library Building Manor Way,
Chepstow NP16 5HZ
- (vi) Usk Community Hub 35 Maryport Street Usk, NP15 1AE

“Charging Car Parks” means those parking places specified in column 1 of the Schedule and shown numbered 1,2,4,5,6,7,8,9,10,13,15,16,17,18,19,26,27,28,29,30,31,32,33,34,35, 37 and 42 inclusive.

“Days of Operation” means the days prescribed in column 3 of the Schedule.

“Disabled Persons Vehicle permitted to park in designated disabled bays” means:-

- (i) an invalid carriage as defined in section 136(5) of the 1984 Act; or

- (ii) a vehicle issued for a disabled person by the Department of Health in lieu of an invalid carriage; or
- (iii) any vehicle which bears at the front or rear in a conspicuous position a badge issued by any local authority to the driver in pursuance of section 21 of the Chronically Sick and Disabled Persons Act 1970.

“Driver” in relation to a vehicle waiting in a Parking Place means the person driving the vehicle at the time it was left in the Parking Place.

“Excess Charge” means a charge of £5 payable, in accordance with the provisions of Article 32, by the Driver of any vehicle parked in Long Stay Charging Car Park between the hours of 9 a.m. and 5 p.m.

“Hours of Operation” means the period prescribed in column 4 of the Schedule.

“Loading Bay” means the loading bay area at Glendower Street Car Park Monmouth identified hatched in Blue on the plan no.T229a.

“Owner” in relation to a vehicle which is required to be licensed under the provisions of the Vehicle Excise and Registration Act 1994 means the person in whose name the vehicle was registered under the said Act on the date on which the vehicle was left in the Parking Place in question.

“Driver” in relation to a vehicle waiting in a Parking Place means the person driving the vehicle at the time it was left in the Parking Place

“Parent and Toddler Parking Place” means any parking bay designated for the sole use of an adult with a child travelling in the vehicle using such a parking bay .

“Parking Fee” means the sum to be paid in accordance with the provisions of this Order and as specified in column 5 of the Schedule by the Driver of any vehicle left in a Charging Car Park and for the avoidance of doubt where any vehicle tows any other vehicle into a Charging Car Park the appropriate Parking Fee shall be paid in respect of each vehicle.

“Parking Permit” means a permit issued by the Council under the provisions of Article 47 to include season permits for use in long stay car parks and season permits for use in short stay car parks and permits that may only be used in specific car parks.

“Parking Place” means a place specified in column 1 of the Schedule and provided by the Council pursuant to section 32(1) of the 1984 Act for the purpose of vehicle parking within the area outlined in red and being the car parks identified on the corresponding Plan numbered and identified in that column.

“Parking Ticket” means any ticket issued from a Ticket Machine or issued by an Authorised Officer at a Charging Car Park including weekly tickets and five(5) day tickets.

“Permitted Position” means, where parking bays are provided, wholly within a bay marked on the Placing Place.

“Permitted Vehicles” means a motor car, motor cycle, invalid carriage as defined in section 136 of the 1984 Act, commercial vehicles not exceeding 2.5 tonnes unladen weight, caravan, trailer and pedal cycles.

“Plan” means a plan attached to and forming part of this Order.

“Public Service Vehicle” means a motor vehicle of a type defined in section 1 of the Public Passenger Vehicles Act 1981.

“the Schedule” means the Schedule attached to and forming part of this Order.

“Ticket Machine” means an apparatus provided by the Council at any Charging Car Park and which is designed to indicate on a Parking Ticket the time at which a vehicle arrived and the time at which it ought to leave or one or other of these items.

“Vehicle” includes motor cycle, caravan, trailer and pedal cycle.

- (2) For the purposes of this Order where a vehicle is drawing a trailer or caravan the vehicle and the trailer or caravan shall be deemed to be

separate vehicles and the driver of the leading vehicle shall be deemed to be the driver of both the vehicles.

- (3) References in this Order to any Article without further designation shall be construed as a reference to the Article so numbered
- (4) Any reference in this Order to any enactment shall be construed as a reference to that enactment as amended, extended, modified or re-enacted by any subsequent enactment.
- (5) The Interpretation Act 1978 shall apply for the interpretation of this Order as it applies for the interpretation of an Act of Parliament, and as if for the purposes of section 22 of that Act this Order were an Act of Parliament and the provisions revoked by Article 2 were enactments thereby repealed.

PART II

USE OF PARKING PLACES – GENERAL

4. Except with the written authority of the Council no Parking Place may be used other than as a parking place for such classes of vehicle as are specified in relation to that Parking Place in column 2 of the Schedule on the Days of Operation and during the Hours of Operation and in accordance with the following provisions of this Order.
5. Except with the written authority of the Council the Driver of a vehicle shall not permit the vehicle to wait in a Parking Place for longer than the

maximum period permitted for waiting specified in column 6 of the Schedule in relation to that Parking Place.

6. No person shall use a Parking Place or any part thereof which has been closed in part or in whole by authority of the Council.
7. The Driver of a vehicle using a Parking Place shall not permit the vehicle to be left in that Parking Place otherwise than in the Permitted Position.
8. Where in a Parking Place signs are erected or surface markings are laid for the purpose of indicating that part of the Parking Place is reserved no person shall allow a vehicle to be left within such part of a Parking Place unless such person is the holder of a valid Parking Permit authorising them to park within that part of the Parking Place PROVIDED THAT they shall only park within that part of the Parking Place in accordance with any terms and conditions which are attached to their Parking Permit.
9. No person shall without the written authority of the Council while a vehicle is in a Parking Place use the Parking Place for any purpose other than parking the vehicle, boarding or alighting from the vehicle or taking articles out of or into the vehicle, and in particular but without prejudice to the generality of the foregoing provisions of this Article shall not:-
 - (a) carry out any work of construction, overhauling, alteration, cleaning or repair in respect of the vehicle except such as may be necessary to enable the vehicle to be moved from the Parking Place;

- (b) use the vehicle in connection with the sale of any article to persons in or near the Parking Place or in connection with the selling or offering for hire of his or someone else's skill or services;
 - (c) use the vehicle for the purpose of storing any goods or materials with a view to selling or delivering such articles to persons in or near to the Parking Place.
- 10. No person shall use any part of a Parking Place or any vehicle left in a Parking Place:
 - (i) for sleeping or camping purposes; or
 - (j) for eating or cooking purposes.
- 11. No person shall permit a vehicle other than a Disabled Persons Vehicle a Motor Cycle or Pedal Cycle to wait in any part of a Parking Place which the Council has set aside only for the parking of Disabled Persons Vehicles Motor Cycles and/or Pedal Cycles.
 - (i) There will be no concession for disabled drivers; the appropriate charge must be paid (other than the additional permitted period as set out in Article 12)
- 12. Vehicles carrying a disabled person and displaying a blue badge will be permitted to park in any available bay and will benefit from receiving an additional hour free in addition to the time permitted on the payment made.

13 No person shall permit a vehicle other than a vehicle carrying a child to park in a parking bay within Car Parks identified in Column 1 of the Schedule being car parks 6,7,16,19,26, and 31 where parent and toddler bays are designated for that purpose

14 No person shall in any Parking Place:

(i) erect or cause or permit to be erected any tent, booth, stand, building or other structure without the written consent of the Council; or

(j) light or cause or permit to be lit any fire.

15 The Driver of a vehicle other than a caravan, trailer or pedal cycle shall not permit that vehicle to be left in a Parking Place unless the vehicle is licensed in accordance with the provisions of section 1 of the Vehicle Excise and Registration Act 1994 and unless there is in relation to the use of the vehicle by the Driver such a policy of insurance as complies with the requirements of Part V1 of the Road Traffic Act 1988.

16 No person shall except:-

(a)with the permission of the Council or an Authorised Officer, or

(b)where they have a legal right of access through the Parking Place,

drive any vehicle or ride any pedal cycle or other machine in a Parking Place other than for the purpose of leaving that vehicle in the Parking

Place in accordance with the provisions of this Order or for the purpose of departing from the Parking Place.

- 17 No person shall in a Parking Place destroy, damage, interfere with or deface any property belonging to the Council and in addition to the penalty provided by Schedule 2, Part 1, to the Road Traffic Offenders Act 1988 any person so doing shall be liable for and shall pay to the Council the full cost of repair of the damage.
- 18 No person shall in a Parking Place wantonly shout or otherwise make any loud noise or sound any horn or other similar instrument or do anything to the disturbance or annoyance of users of the Parking Place or residents or occupiers of premises in the neighbourhood.
- 19 No person shall in a Parking Place use any threatening, abusive or insulting words or behaviour with intent to put any person in fear or to provoke a break of the peace.
- 20 No person shall in a Parking Place distribute or cause to be distributed or sell or cause to be sold any leaflets, pamphlets, papers, journals or any other similar material or publications without the written consent of the Council.
- 21 No person shall within any Parking Place do anything which if the Parking Place were land in the open air would constitute an offence under the provisions of the Refuse Disposal (Amenity) Act 1978.

22 Where in a Parking Place signs are erected or surface markings are laid for the purpose of:-

(a) indicating the entrance to or exit from the Parking Place; or

(b) indicating that a vehicle using the Parking Place shall proceed in a specified direction within the Parking Place,

(c) no person shall drive or cause or permit to be driven any vehicle:-

(i) so that it enters the Parking Place otherwise than by an entrance or leaves the Parking Place otherwise than by an exit so indicated; or

(ii) in a direction other than that specified.

23 No person shall in a Parking Place cause or permit to be driven any vehicle in a reckless or dangerous manner or at a speed exceeding 10 m.p.h.

PART III

REMOVAL AND DISPOSAL OF VEHICLES IN A PARKING PLACE

24 Where an Authorised Officer is of the opinion that any of the provisions contained in Articles 4, 5, 6, 7, 8, 9, 10, 11, 13, 27 44 and

46 have been contravened or not complied with in respect of a vehicle left in a Parking Place he may remove the vehicle or cause it to be removed from the Parking Place PROVIDED THAT where a vehicle is left in a Parking Place in a position other than a Permitted Position an Authorised Officer may move the vehicle or cause it to be moved to a Permitted Position or may remove the vehicle or cause it to be removed from the Parking Place.

- 25 In case of emergency an Authorised Officer or any other person duly authorised by the Council may move or cause to be moved any vehicle left in a Parking Place to any place he thinks fit.
- 26 Any person moving or removing a vehicle in accordance with Article 24 or 25 may do so by towing or driving or in such a manner as he may think necessary and may take such measures in relation to the vehicle as he may think necessary to enable him to move or remove it as aforesaid.
- (i) When an Authorised Officer moves or removes a vehicle or causes it to be moved or removed from a Parking Place in accordance with Article 24 or 25 he shall make such arrangements as may be reasonably necessary for the safe custody of the vehicle but neither such Authorised Officer nor the Council, its servants or agents shall be liable for any loss or damage to any such vehicle or its contents arising from or in consequence of the exercise of the powers contained in Articles 24 and 25.
- (ii) Section 102 of the 1984 Act shall apply to this Order in respect of the recovery by the Council of charges for the moving or removal of vehicles in

accordance with Articles 24 and 25 for storage and custody of such vehicles and for disposal of abandoned vehicles.

27 Where a vehicle has been removed from a Parking Place in accordance with Article 24 or 25 and it appears to the Council to have been abandoned the Council may sell or otherwise dispose of the vehicle after having made reasonable enquiry to ascertain the name and address of the owner of the vehicle PROVIDED THAT the Council shall be deemed to have made reasonable enquiry to ascertain the name and address of the owner of any vehicle to which this Article applies if it has taken in relation to that vehicle such steps as may be prescribed by any regulations for the time being in force by virtue of the 1984 Act, the Refuse Disposal (Amenity) Act 1978 or any other Act authorising the Council to sell or otherwise dispose of abandoned vehicles.

PART IV

CHARGES AND CONTRAVENTIONS

28 Subject to the provisions of Article 34, the Driver of a vehicle using:-

- (i) a Charging Car Park (excluding that Parking Place numbered 5 in column 1 of the Schedule and known as Byefield Car Park) between the hours of 9 a.m. and 4 p.m. and

- (ii) the said Byefield Car Park between the hours of 8 a.m. and 5 p.m.

on any day (except Sundays) who is not the holder of a valid Parking Permit shall

(iii) pay the Parking Fee in respect of that Parking Place as specified in column 5 of the Schedule, and

(iv) affix a Parking Ticket on the dashboard inside the vehicle in respect of which it was issued so that the date and time of issue or expiry (as appropriate) of the Parking Ticket may be read by an Authorised Officer and shall cause the said ticket to be so exhibited at all times while the vehicle is parked in that Charging Car Park.

29 The Parking Fee shall be paid:-

(i) by the insertion in a Ticket Machine of a coin or coins, bank notes, payment cards or tokens such as may be required by the appropriate Ticket Machine; or

(ii) in the case of that Parking Place numbered 5 in column 1 of the Schedule and known as Byefield Car Park, by payment to an Authorised Officer making up the amount of the charge for the period for which payment is being made.

30 When a Parking Ticket has been exhibited on a vehicle in accordance with the provisions of Article 28(iv) no person shall remove the Parking Ticket the vehicle until the vehicle is removed from the Charging Car Park.

31 Where any vehicle is left in a Charging Car Park and the provisions of Articles 7, 8 or 9 are contravened a Contravention Fee of sixty pounds (£60) shall become due.

32 Where the Driver of a vehicle has left that vehicle in a Long Stay Charging Car Park and the Driver has purchased a Parking Ticket but has left his vehicle for longer than the period paid for a Contravention Fee of sixty pounds (£60) shall become due PROVIDED THAT the Council may waive payment of that Contravention Fee where the Driver of any vehicle within one hour of the expiry time specified on the Parking Ticket purchased for that vehicle on that day has:-

(i) paid the Excess Charge by purchasing an additional ticket from the Ticket Machine, and

(ii) sent to the Head of Operations of the Council within five days the original ticket, the additional ticket and the Contravention Notice.

33 The Driver of any Disabled Persons Vehicle shall be permitted to remain in a parking bay for one extra hour over the tariff paid period

34 Where in any Charging Car Park a Ticket Machine becomes inoperable for any reason the Driver of any vehicle using any such Parking Place shall when so requested by an Authorised Officer pay to that Authorised Officer the appropriate Parking Fee in respect thereof and shall obtain from an Authorised Officer a Ticket indicating that the appropriate Parking Fee has been paid and shall display the Parking Ticket in accordance with Article 28(d).

- 35 In the event of the failure of a Ticket Machine at any Charging Car Park the Council shall be at liberty to operate any such Parking Place by means of an Authorised Officer in accordance with Article 34 until such time as the failure is rectified.
- 36 Unless it shall be proved to the contrary indications given by a Ticket Machine of the date and time of issue or expiry (as appropriate) of a Parking Ticket, of the Parking Fee paid and of the machine number of the issuing Ticket Machine shall be evidence of such facts for the purpose of:-
- (i) any proceedings for the recovery of any Contravention Fee payable to the Council in accordance with the provisions of this Order and of section 35 of the 1984 Act and section 4(3) of the Road Traffic Offenders Act 1988, and
 - (ii) any prosecution brought by the Council under section 35A of the 1984 Act.
- 37 Subject to Articles 31, 32 and 38 to 40 inclusive, where a Driver has left a vehicle in a Parking Place otherwise than in accordance with the provisions of Part II of this Order a Contravention Fee of one hundred pounds (£100) shall become due.
- 38 Where the Driver of a commercial vehicle exceeding 2.5 tonnes unladen weight parks the vehicle in a Parking Place other than as permitted in respect of those Parking Places numbered 3 and 12 in column 1 of the Schedule a Contravention Fee of one hundred pounds (£100) shall become due.

- 39 Where any vehicle is left in a Parking Place and the provisions of Article 5 are contravened a Contravention Fee of sixty pounds (£60) shall become due.
- 40 Where any vehicle is left in a Parking Place and the provisions of Article 9 or Article 23 are contravened a Contravention Fee of one hundred pounds (£100) shall become due.
- 41 Where any vehicle is left at any time in a Parking Place otherwise than in accordance with the provisions of this Order a Contravention Notice shall be attached to the vehicle in a conspicuous position by an Authorised Officer which shall include the following particulars:-
- (a) the registration mark of the vehicle or where the vehicle is being used under a trade licence the number of the trade plate carried by the vehicle;
 - (b) the time at which it was noticed that a Contravention Fee specified in Articles 30, 31 and 36 to 40 had been incurred.
 - (c) a statement that the Contravention Fee or Excess Charge (as appropriate) is required to be paid;
 - (d) The manner in which the time within which the Contravention Fee or Excess Charge (as appropriate) should be paid and including:-
 - (i) where the Contravention Notice relates to payment of a Contravention Fee a statement referring to the provisions of

Article 42 relating to the payment of the Contravention Fee in the manner specified in that Article; and

(ii) where the Contravention Notice relates to payment of the Excess Charge a statement referring to the provisions of Article 31 relating to the payment of the Excess Charge in the manner specified in that article.

(k) a statement that it is an offence under this Order and Section 35A of the 1984 Act for the Driver of a vehicle who has left a vehicle in a Parking Place to fail to pay the Contravention Fee or Excess Charge (as appropriate).

42 Subject to Article 43 the Driver of a vehicle in respect of which a Contravention Fee specified in Articles 30, 31 and 36 to 40 has been incurred shall pay the Contravention Fee to the Council either by cheque or postal order which shall be delivered or sent by post so as to reach the County Engineer and Surveyor of the Council not later than 4.30 p.m. on the thirtieth day following the day on which the Contravention Fee was incurred or in cash at the Council Offices not later than aforesaid PROVIDED that if the thirtieth day falls upon a day on which the Council Offices are closed the period within which the payment of the Contravention Fee shall be made to the Council shall be extended until 4.30 p.m. on the next full day on which the Council Offices are open.

43 Where payment of any Contravention Fee specified in Articles 31 , 32 and 37 and 40 is received by the Head of Operations of the Council:-

(a)not later than 4.30pm on the fourteenth day on which the Contravention Fee was incurred.

- 44 When a Contravention Notice has been attached to a vehicle in accordance with the provisions of Article 41 no person shall remove the Contravention Notice from the vehicle until the vehicle is removed from the Parking Place.

PART V
MISCELLANEOUS PROVISIONS

- 45(a) Where the Driver of a vehicle is alleged to be guilty of an offence to which this Order applies the Owner of the vehicle shall give such information as to the identity of the Driver as he may be required to give by or on behalf of the Council and such information shall be given in writing if so required by the Council, and

(b) any other person shall if required as foresaid give in manner aforesaid any information it is in his power to give which may lead to the identification of the Driver.

- 46 Notwithstanding the fact that a Contravention Notice may have been issued by an Authorised Officer in respect of a breach of any provision of this Order and that payment of the Contravention Fee specified in that Contravention Notice may have been made, the Council shall be entitled to prosecute under

section 35A of the 1984 Act the Driver of any vehicle who was responsible for such a breach.

- 47 The Council may issue to any person or persons a Parking Permit valid for use in such Parking Places and on such conditions as may be determined by the Council and the Council may require payment or payments of such sums as it may determine prior to the issue of any Parking Permit.
- 48 The Council may permit free parking in any of the towns within Monmouthshire on up to three Saturdays in the run up to Christmas in any year
- 49 Any Parking Ticket issued shall be transferrable on the day of issue between Charging Car Parks situated in the same town where the Parking Fees payable in respect of those Charging Car Parks are the same.
- 50 Any appeal made to the Council arising out of any contravention of any 'article' in the Order will be processed in line with (1) The Civil Enforcement of Parking Contraventions (General Provision) (ales) (No.2) Regulations 2008 and (23) The Civil Enforcement of Parking Contraventions (Representations and Appeals) (Wales) Regulations 2008.

DATED this day of two thousand and sixteen

GIVEN under the Commons Seal of

MOUNMOUTHSHIRE COUNTY COUNCIL

Member of the Council

Authorised Signatory

COLUMN 1	COLUMN 2	COLUMN 3	COLUMN 4	COLUMN 5	COLUMN 6
Name of Parking Place	Class of vehicle for which Parking Place may be used	Days of Operation	Hours of Operation of Parking Place	Parking Fees for permitted vehicles Monday to Saturday between 9am and 4pm (Abergavenny Car Parks)	Maximum Period for which vehicles may wait in Parking Place.
1. Brewery Yard Car Park, Abergavenny. (Plan No. T200)	Permitted Vehicles	Every Day (except Tuesdays)	All Hours	£1.00 for the first 2 hours or part thereof; £1.50 for 3 hours or part thereof; £2.00 for 4 hours with no return within 2 hrs of departure Short Stay Season Permit Parking at £490.00 per annum £250 half year and £125 quarterly	4 Hours
2. Bus Station Car Park, Abergavenny. (Plan No. T201)	Permitted Vehicles	Every Day	-Ditto-	£1.00 for the first 2 hours or part thereof; £1.50 for 3 hours or part thereof; £2.00 for 4 hours or part thereof; or £4.00 all day. Long Stay Season Permit Parking at £390.00 per annum £200 half year and £100 quarterly	24 Hours
3. Bus Station, Abergavenny. (Plan No. T202)	Public Service Vehicles Caravans Commercial Vehicles exceeding 2.5 tonnes unladen weight	-Ditto- -Ditto- -Ditto-	7am to midnight 8am to 6pm 6pm to 8am	No Charge	17 hours 10 Hours 14 Hours

4. St Mary's Priory Car Park, Abergavenny (Plan No. T203)	Permitted Vehicles	Every Day	-Ditto-	£1.00 for the first 2 hours or part thereof; £1.50 for 3 hours or part thereof; £2.00 for 4 hours or part thereof; or £4.00 all day. Long Stay Season Permit Parking at £390.00 per annum £200 half year and £100 quarterly	24 Hours
5. Byefield Car Park, Abergavenny. (Plan No. T204)	Permitted Vehicles	Every Day	All Hours	£1.00 all day Car Park Specific Reduced Rate Permit £125 per annum	24 Hours
6. Castle Street Car Park, Abergavenny. (Plan No. T205)	Permitted Vehicles	Every Day	All Hours	£1.00 for the first 2 hours or part thereof; £1.50 for 3 hours or part thereof; £2.00 for 4 hours or part thereof; or £4.00 all day Long Stay Season Permit Parking at £390.00 per annum £200 half year and £100 quarterly	24 Hours
7. Fairfield Car Park, Abergavenny. (Plan No T206)	Permitted Vehicles	Every Day	All Hours	£1.00 for the first 2 hours or part thereof; £1.50 for 3 hours or part thereof; £2.00 for 4 hours or part thereof; or £4.00 all day Long Stay Season Permit Parking at £390.00 per annum £200 half year and £100 quarterly	24 Hours

8. Tiverton Place Car Park, Abergavenny. (Plan No. T207)	Permitted Vehicles	Every Day	All Hours	£1.00 for the first 2 hours or part thereof; £1.50 for 3 hours or part thereof; £2.00 for 4 hours with no return within 2 hrs of departure Short Stay Season Permit Parking at £490.00 per annum £250 half year and £125 quarterly	4 Hrs
9. Trinity Terrace Car Park, Abergavenny. (Plan No. T208)	Permitted Vehicles	Every Day	All Hours	£1.00 for the first 2 hours or part thereof; £1.50 for 3 hours or part thereof; £2.00 for 4 hours with no return within 2 hrs of departure Short Stay Season Permit Parking at £490.00 per annum £250 half year and £125 quarterly	4 Hrs
10. Tudor Street Car Park, Abergavenny. (Plan T209)	Permitted Vehicles	Every Day	All Hours	£1.00 for the first 2 hours or part thereof; £1.50 for 3 hours or part thereof; £2.00 for 4 hours or part thereof; or £4.00 all day Long Stay Season Permit Parking at £390.00 per annum £200 half year and £100 quarterly	24 Hours
COLUMN 1	COLUMN 2	COLUMN 3	COLUMN 4	COLUMN 5	COLUMN 6
Name of Parking Place	Class of vehicle for which Parking Place may be used	Days of Operation	Hours of Operation of Parking Place	Parking Fees for permitted vehicles where stated Monday to Saturday between 9am and 5pm.	Maximum Period for which vehicles may wait in Parking Place.
11. Jubilee Way Car Park, Caldicot (Plan T210)	Permitted Vehicles	Every Day	All Hours	No Charge	24 Hours

12. Woodstock Way Car Park, Caldicot. (Plan No. T211)	Permitted Vehicles	Every Day	All Hours	No Charge	24 Hours
13. Castle Dell Car Park, Chepstow. (Plan No. T212)	-Ditto- Caravans	-Ditto- -Ditto-	-Ditto- -Ditto-	£1.00 for the first 2 hours or part thereof; £1.50 for 3 hours or part thereof; £2.00 for 4 hours or part thereof; or £4.00 all day Long Stay Season Permit Parking at £390.00 per annum £200 half year and £100 quarterly	24 Hours 24 Hours
14. Castle Dell Coach Parking, Chepstow. (Plan No. T212A)	Public Service Vehicles	Every Day	7am to Midnight	No Charge	17 Hours
15. Drill Hall Car Park, Chepstow. (Plan No. T213)	Permitted Vehicles	Every Day	All Hours	£1.00 all day Car Park Specific Reduced Rate Permit £125 per annum	24 Hours
16. Nelson Street Car Park, Chepstow. (Plan No. T214)	Permitted Vehicles	Every Day	All Hours	First hour free thereafter which £1.00 for 2 hours or part thereof; £1.50 for 3 hours or part thereof; 4 hour maximum stay with no return within 2 hrs of departure Short Stay Season Permit Parking at £490.00 per annum £250 half year and £125 quarterly	4 Hours

17. Station Road Car Park, Chepstow. (Plan No. T215)	Permitted Vehicles	Every Day	All Hours	£1.00 for the first 2 hours or part thereof; £1.50 for 3 hours or part thereof; £2.00 for 4 hours or part thereof; or £4.00 all day Long Stay Season Permit Parking at £390.00 per annum £200 half year and £100 quarterly	24 Hours
18. The Station, Chepstow, (Plan No. T216)	Permitted Vehicles	Every Day	All Hours	£1.00 all day Car Park Specific Reduced Rate Permit £125 per annum	24 Hours
19. Welsh Street Car Park, Chepstow. (Plan No. T217)	Permitted Vehicles	Every Day	All Hours	First hour free thereafter which £1.00 for 2 hours or part thereof; £1.50 for 3 hours or part thereof; 4 hour maximum stay with no return within 2 hrs of departure Short Stay Season Permit Parking at £490.00 per annum £250 half year and £125 quarterly	4 Hours
20. Main Road Car Park, Gilwern. (Plan No. T218)	Permitted Vehicles	Every Day	All Hours	No Charge	24 Hours
21. Goytre Car Park, Goytre. (Plan No. T219)	Permitted Vehicles	Every Day	All Hours	No Charge	24 Hours
22. Magor Square Car Park, Magor. (Plan No. T220)	Permitted Vehicles	Every Day	All Hours	No Charge	24 Hours

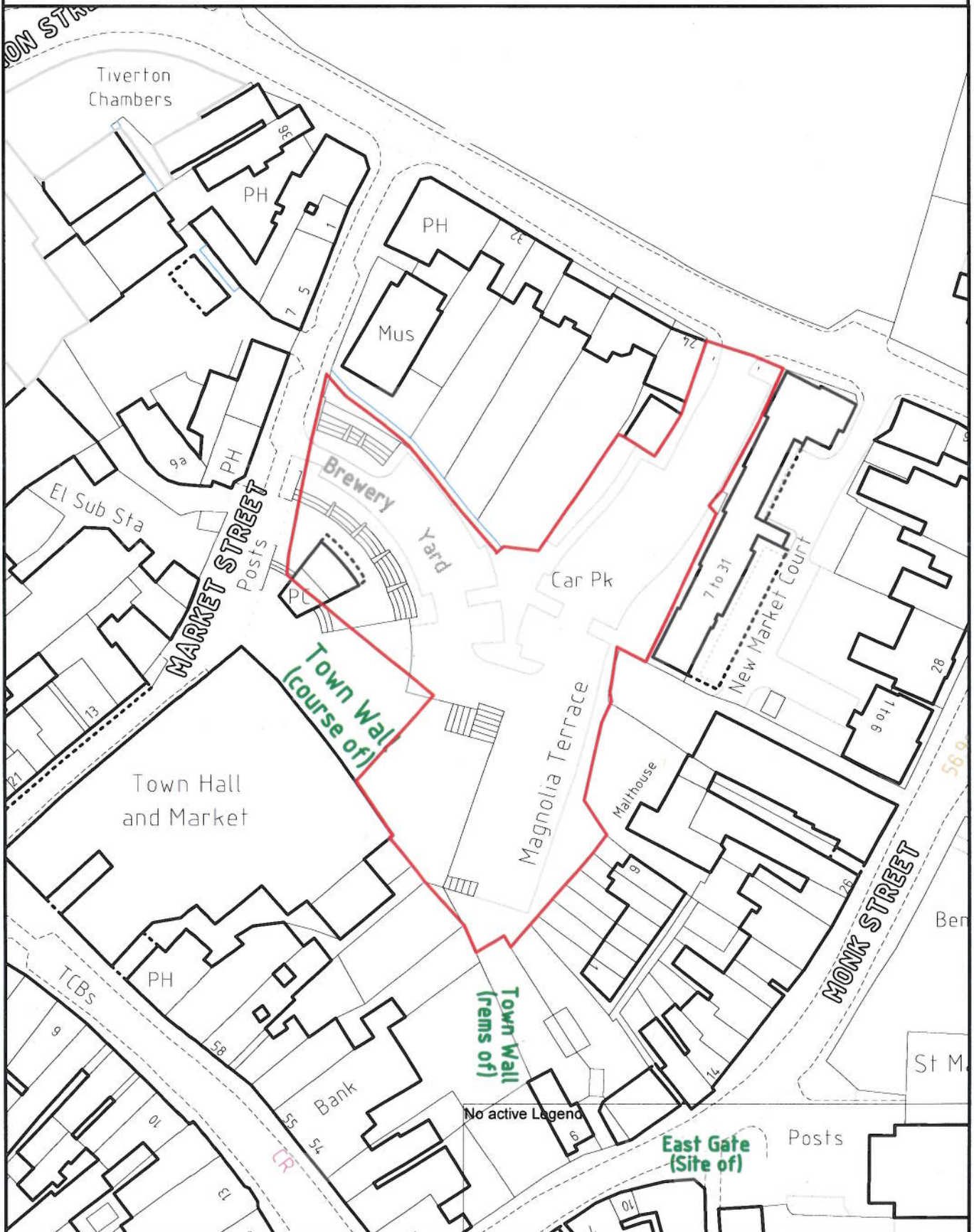
23. Sycamore Terrace/Brassknocker Street Car Park, Magor. (Plan No. T221)	Permitted Vehicles	Every Day	All Hours	No Charge	24 Hours
24. Withy Close Car Park, Magor. (Plan No. T222)	Permitted Vehicles	Every Day	All Hours	No Charge	24 Hours
25. Old Dixton Road, Monmouth (Plan No. T223)	Permitted Vehicles	Every Day	All Hours	No Charge	24 Hours
26. Cattle Market Car Park, Monmouth. (Plan No. T224)	Permitted Vehicles	Every Day	All Hours	£1.00 for the first 2 hours or part thereof; £1.50 for 3 hours or part thereof; £2.00 for 4 hours or part thereof; or £4.00 all day Long Stay Season Permit Parking at £390.00 per annum £200 half year and £100 quarterly	24 Hours
27. Sports Ground Car Park, Monmouth. (Plan No. T225)	Permitted Vehicles	Every Day	All Hours	Long Stay Season Permit Parking only	24 Hours
28. Chippenham Car Park, Monmouth. (Plan No. T226)	Permitted Vehicles	Every Day	All Hours	£1.00 for 2 hours or part thereof; £1.50 for 3 hours or part thereof; 4 hour maximum stay with no return within 2 hrs of departure Short Stay Season Permit Parking at £490.00 per annum £250 half year and £125 quarterly	4 Hours

29. Cinderhill Street Car Park, Monmouth. (Plan No. T227)	Permitted Vehicles	Every Day	All Hours	£1.00 all day on completion of new free Rockfield Road car park Car Park Specific Reduced Rate Permit £125 per annum	24 Hours
30. Cornwall House Car Park, Monmouth. (Plan No. T228)	Permitted Vehicles	Every Day	All Hours	£1.00 for the first 2 hours or part thereof; £1.50 for 3 hours or part thereof; £2.00 for 4 hours or part thereof; or £4.00 all day Long Stay Season Permit Parking at £390.00 per annum £200 half year and £100 quarterly	24 Hours
31. Glendower Street Car Park, Monmouth. (Plan No. T229)	Permitted Vehicles	Every Day	All Hours	£1.00 for 2 hours or part thereof; £1.50 for 3 hours or part thereof; 4 hour maximum stay with no return within 2 hrs of departure Short Stay Season Permit Parking at £490.00 per annum £250 half year and £125 quarterly	4 Hours
32. Loading Bay at Glendower Street Car Park Monmouth (Plan No. T229A)	Permitted Vehicles	Every Day	All Hours	No Charge	20 Minutes
33. Glendower Street Car Park, Monmouth (Plan T229A)	Permitted Vehicles	Every Day	All Hours	Free 30 Minutes in 8 designated spaces	30 Minutes
34. Rear of Monnow Street Car Park, Monmouth.	Permitted Vehicles	Every Day	All Hours	£1.00 for the first 2 hours or part thereof; £1.50 for 3 hours or part thereof; £2.00	24 Hours

(Plan No. T230)					for 4 hours or part thereof; or £4.00 all day Long Stay Season Permit Parking at £390.00 per annum £200 half year and £100 quarterly	
35. Rowing Club Car Park, Monmouth. (Plan No. T231)	Permitted Vehicles	Every Day	All Hours		£1.00 all day on completion of new free Rockfield Road car park Car Park Specific Reduced Rate Permit £125 per annum	24 Hours
36. Rockfield Road Car Park, Monmouth (T232)	Permitted Vehicles	Every Day	All Hours		No Charge	24 Hours
37. Wyebridge Car Park, Monmouth (T233)	Permitted Vehicles	Every Day	All Hours		£1.00 for the first 2 hours or part thereof; £1.50 for 3 hours or part thereof; £2.00 for 4 hours or part thereof; or £4.00 all day Long Stay Season Permit Parking at £390.00 per annum £200 half year and £100 quarterly	24 Hours
38. Maryport Street (North) Car Park, Usk. (Plan No. T234)	Permitted Vehicles	Every Day	All Hours		No Charge	24 Hours
39. Maryport Street (South) Car Park, Usk (Plan No. T235)	Permitted Vehicles	Every Day	All Hours		No Charge	24 Hours
40. Maryport Street (South) Car Park, Usk. Coach Parking	Public Service Vehicles	Every Day	7am to Midnight		No Charge	17 Hours

(T235A)							
41. Twyn Square Car Park, Usk. (Plan No. T236)	Permitted Vehicles	Every Day	All Hours	No Charge	24 Hours		
42. Rogiet Playing Field Car Park (Plan No. T237)	Permitted Vehicles	Every Day	All Hours	£2.00 All Day Charge Car Park Specific Reduced Rate Permit £250.00 per annum	24 Hours		
43. Chepstow Road Car Park, Raglan (Plan No. T238)	Permitted Vehicles	Every Day	All Hours	No Charge	24 Hours		

Brewery Yard Car Park Abergavenny T200



Details
Map Detail text

Drawn by Lang.L	Scale 1:1000	Date 24/11/2015
---------------------------	------------------------	---------------------------

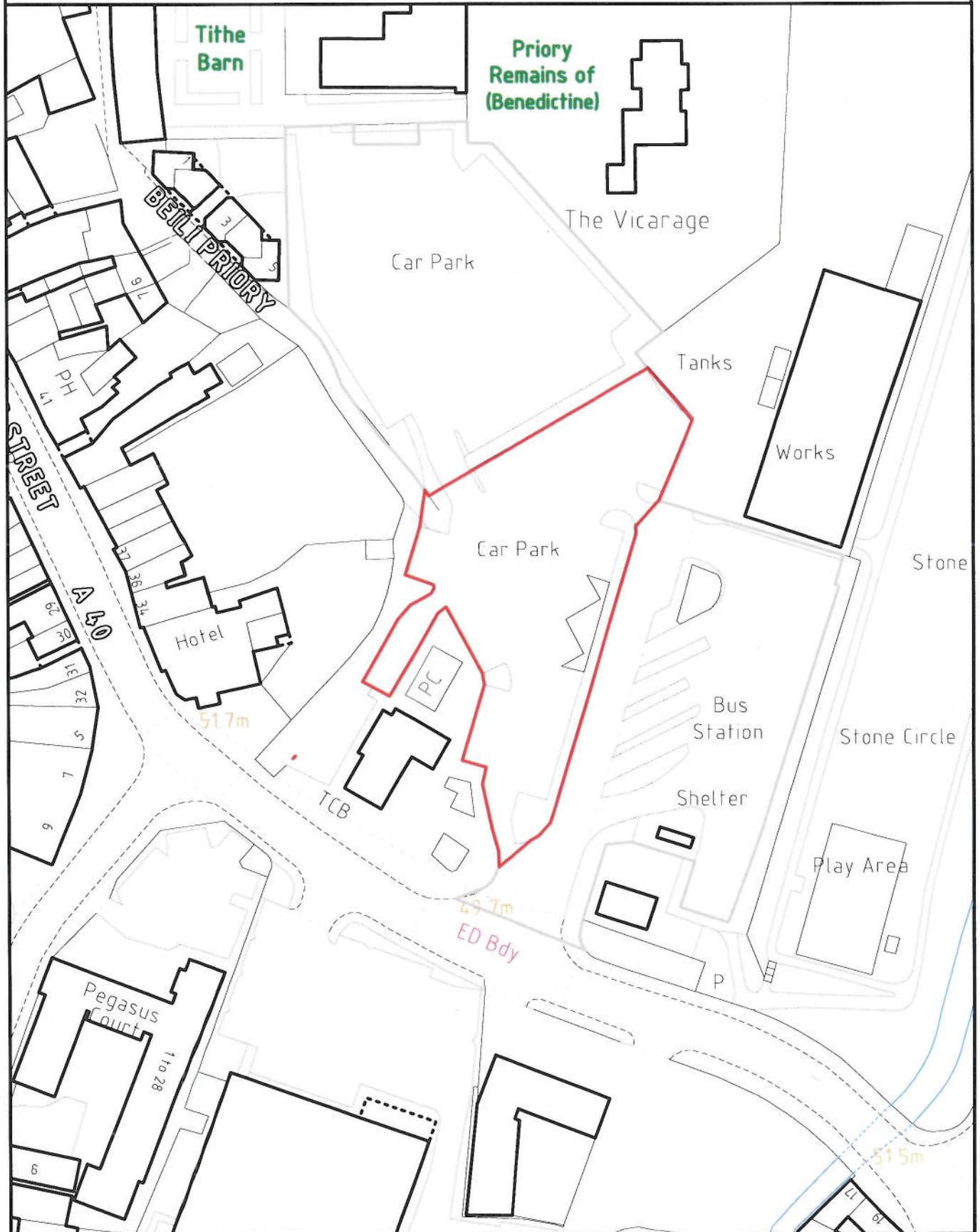
File Pathname / Project / Drawing No.

© Hawlfraint y Goron a hawliau cronfa ddata 2013 Arolwg Ordnans 100023415
© Crown copyright and database rights 2013 Ordnance Survey 100023415

Monmouthshire County Council
Innovation House, Wales 1 Business Park
Newport Road
Magor NP26 3DG
www.monmouthshire.gov.uk/maps



Bus Station Car Park Abergavenny T201



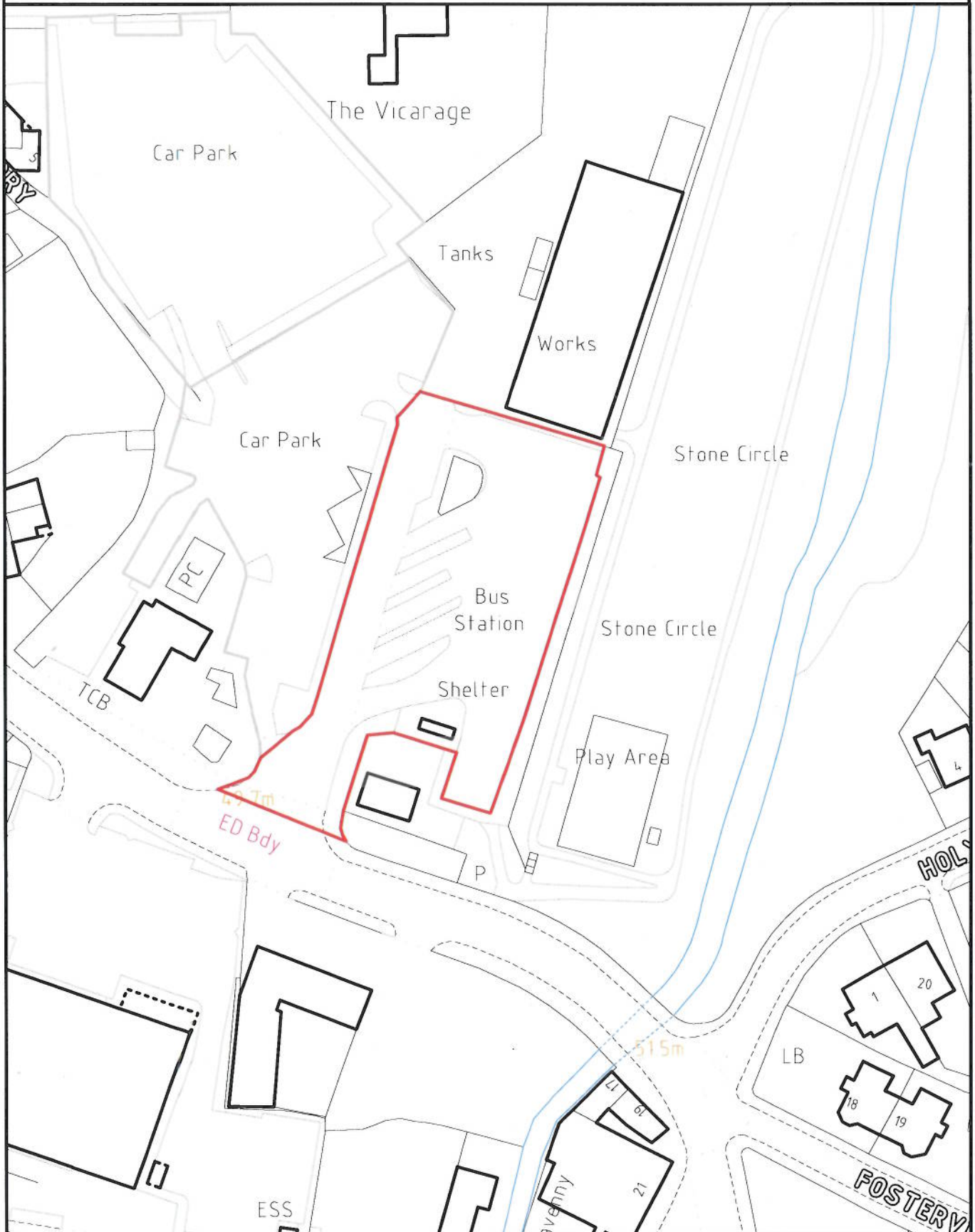
Details		
Map Detail text		
Drawn by	Scale	Date
Lang.L	1:1000	24/11/2015
File Pathname / Project / Drawing No.		

© Hawlfraint y Goron a hawliau cronfa ddata 2013 Arolwg Ordnans 100023415
 © Crown copyright and database rights 2013 Ordnance Survey 100023415

Monmouthshire County Council
 Innovation House, Wales 1 Business Park
 Newport Road
 Magor NP26 3DG
www.monmouthshire.gov.uk/maps

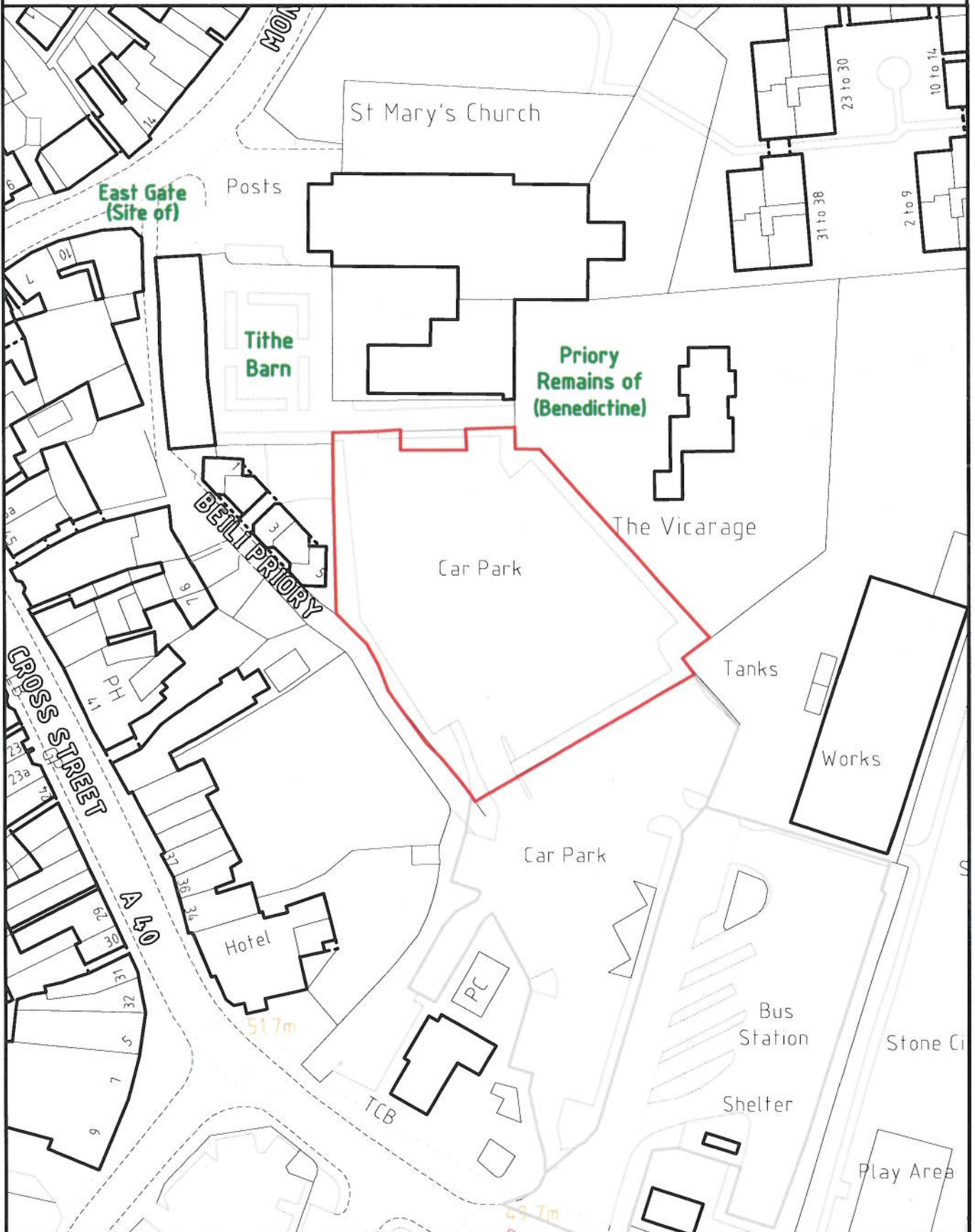


Bus Station Abergavenny T202



	Details		© Hawlfraint y Goron a hawliau cronfa ddata 2013 Arolwg Ordnans 100023415	
	Map Detail text		© Crown copyright and database rights 2013 Ordnance Survey 100023415	
	Drawn by Lang.L	Scale 1:1000	Date 24/11/2015	Monmouthshire County Council Innovation House, Wales 1 Business Park Newport Road Magor NP26 3DG www.monmouthshire.gov.uk/maps
File Pathname / Project / Drawing No.				


St Marys Priory Car Park Abergavenny T203



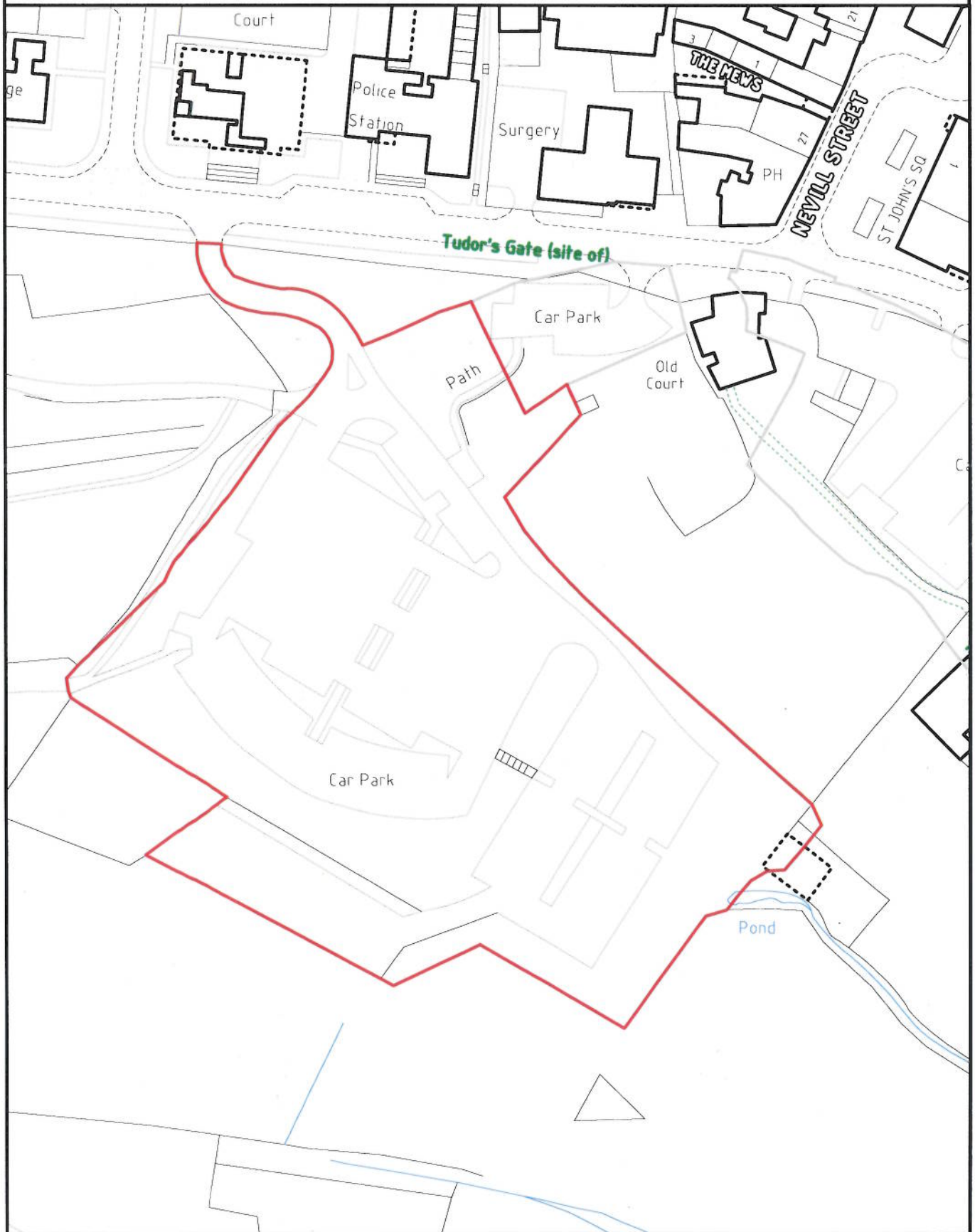
Details		
Map Detail text		
Drawn by	Scale	Date
Lang.L	1:1000	24/11/2015
File Pathname / Project / Drawing No.		

© Hawlfraint y Goron a hawliau cronfa ddata 2013 Arolwg Ordnans 100023415
 © Crown copyright and database rights 2013 Ordnance Survey 100023415

Monmouthshire County Council
 Innovation House, Wales 1 Business Park
 Newport Road
 Magor NP26 3DG
www.monmouthshire.gov.uk/maps



Byefield Lane Car Park Abergavenny T204



Details
Map Detail text

Drawn by Lang.L	Scale 1:1250	Date 24/11/2015
---------------------------	------------------------	---------------------------

File Pathname / Project / Drawing No.


© Hawlfraint y Goron a hawliau cronfa ddata 2013 Arolwg Ordnans 100023415
© Crown copyright and database rights 2013 Ordnance Survey 100023415

Monmouthshire County Council
Innovation House, Wales 1 Business Park
Newport Road
Magor NP26 3DG
www.monmouthshire.gov.uk/maps

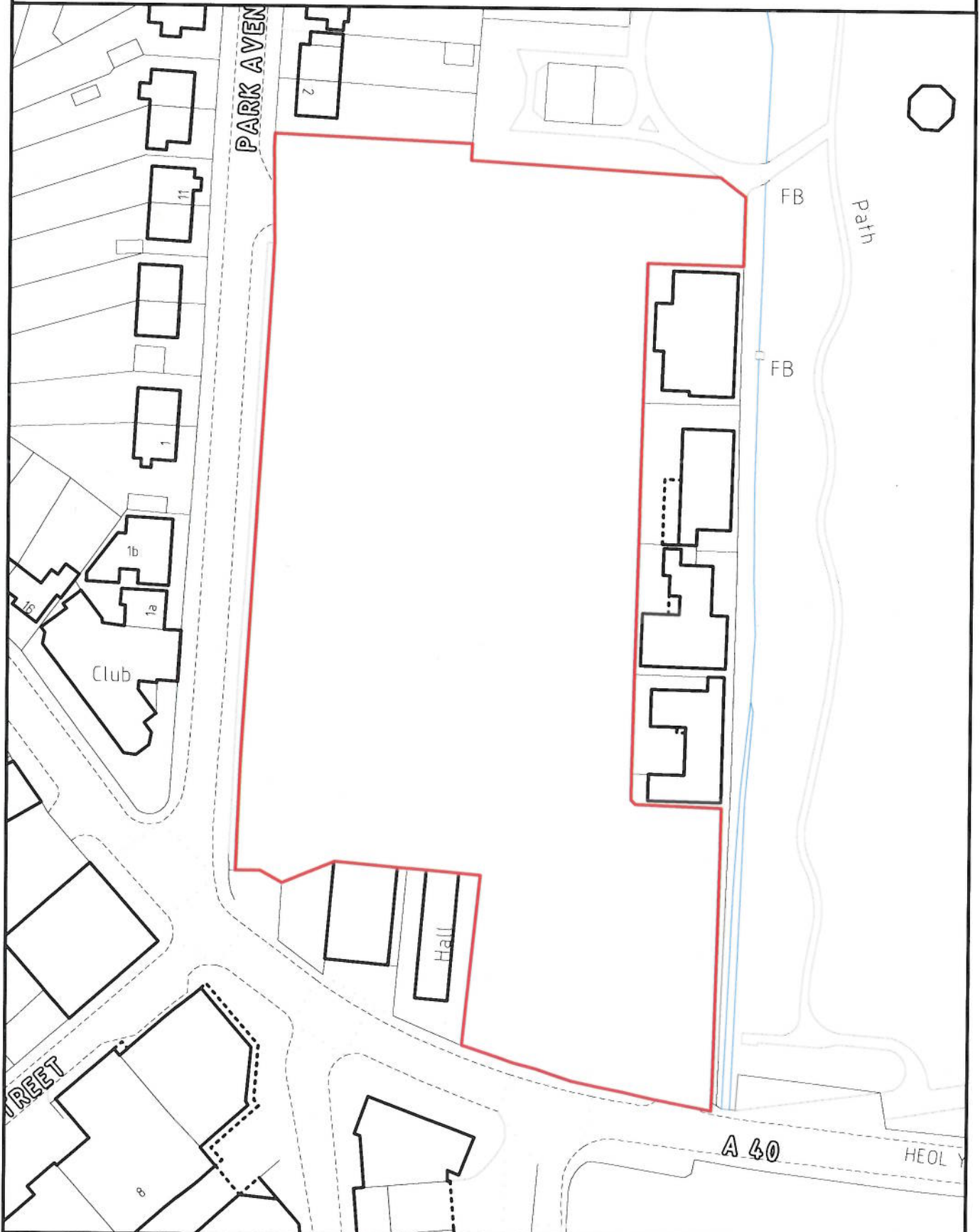




Castle Street Car Park Abergavenny T205



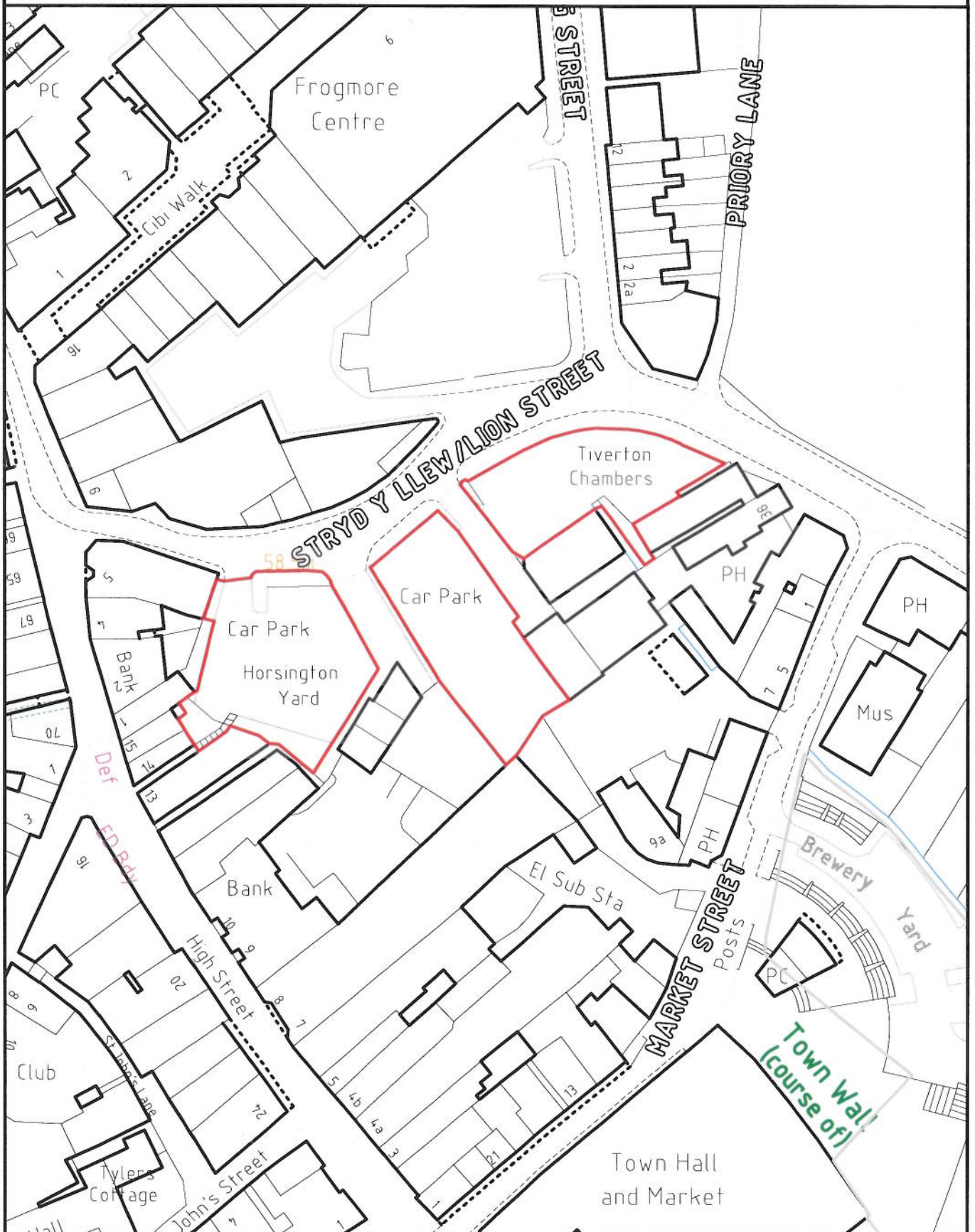
	Details		© Hawlfraint y Goron a hawliau cronfa ddata 2013 Arolwg Ordnans 100023415						
	Map Detail text		© Crown copyright and database rights 2013 Ordnance Survey 100023415						
	<table border="1"> <tr> <td>Drawn by</td> <td>Scale</td> <td>Date</td> </tr> <tr> <td>Lang.L</td> <td>1:1000</td> <td>24/11/2015</td> </tr> </table>	Drawn by	Scale	Date	Lang.L	1:1000	24/11/2015	Monmouthshire County Council Innovation House, Wales 1 Business Park Newport Road Magor NP26 3DG www.monmouthshire.gov.uk/maps	
Drawn by	Scale	Date							
Lang.L	1:1000	24/11/2015							

Fairfield Car Park Abergavenny T206



	Details		© Hawfrant y Goron a hawliau cronfa ddata 2013 Arolwg Ordnans 100023415 © Crown copyright and database rights 2013 Ordnance Survey 100023415		
	Map Detail text				Monmouthshire County Council Innovation House, Wales 1 Business Park Newport Road Magor NP26 3DG www.monmouthshire.gov.uk/maps
	Drawn by Lang.L	Scale 1:1000			
File Pathname / Project / Drawing No.					

Tiverton Place Car Park Abergavenny T207

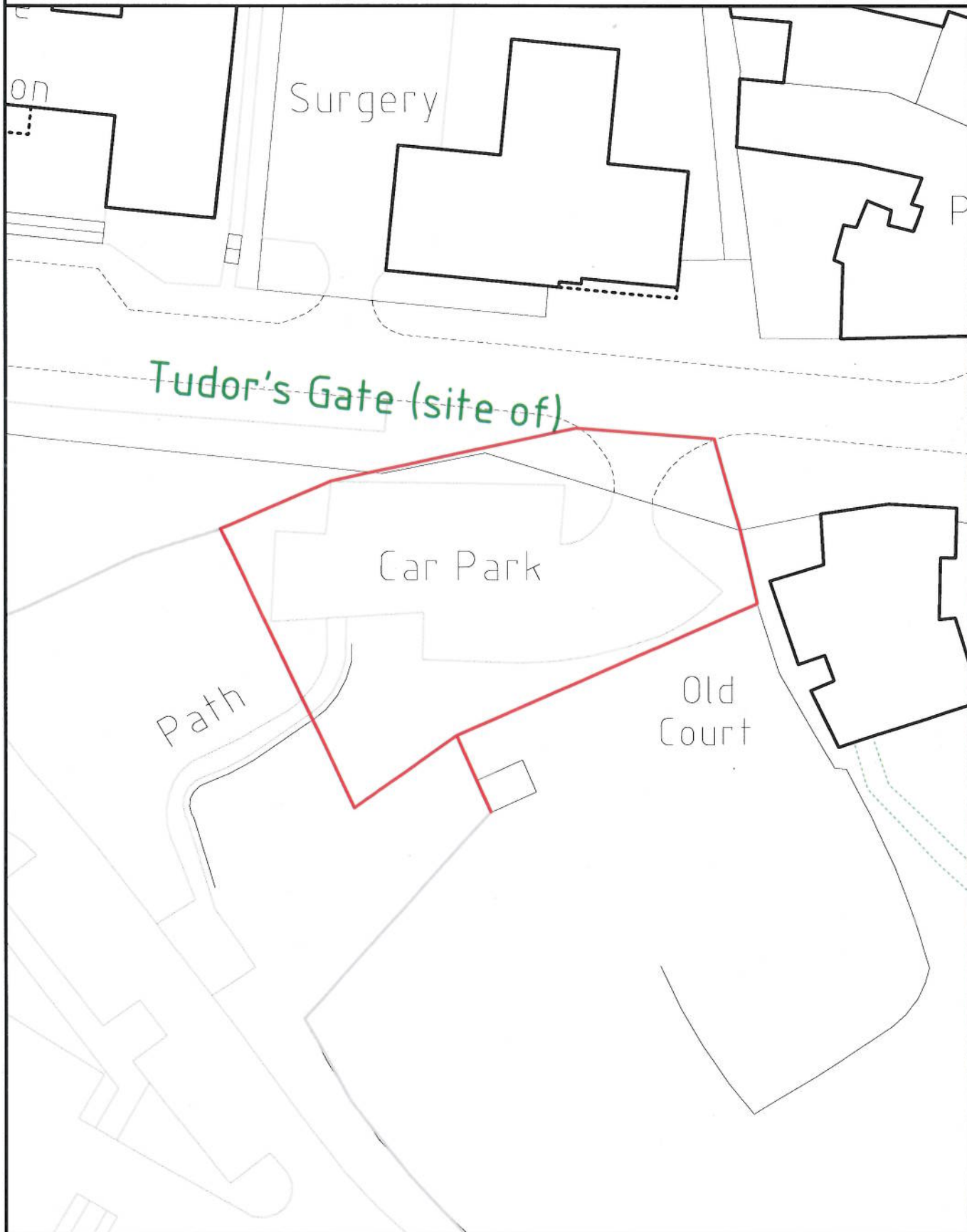




© Hawfrain y Goron a hawfiau cronfa ddata 2013 Arolwg Ordnans 100023415
 © Crown copyright and database rights 2013 Ordnance Survey 100023415

Monmouthshire County Council
 Innovation House, Wales 1 Business Park
 Newport Road
 Magor NP26 3DG
www.monmouthshire.gov.uk/maps

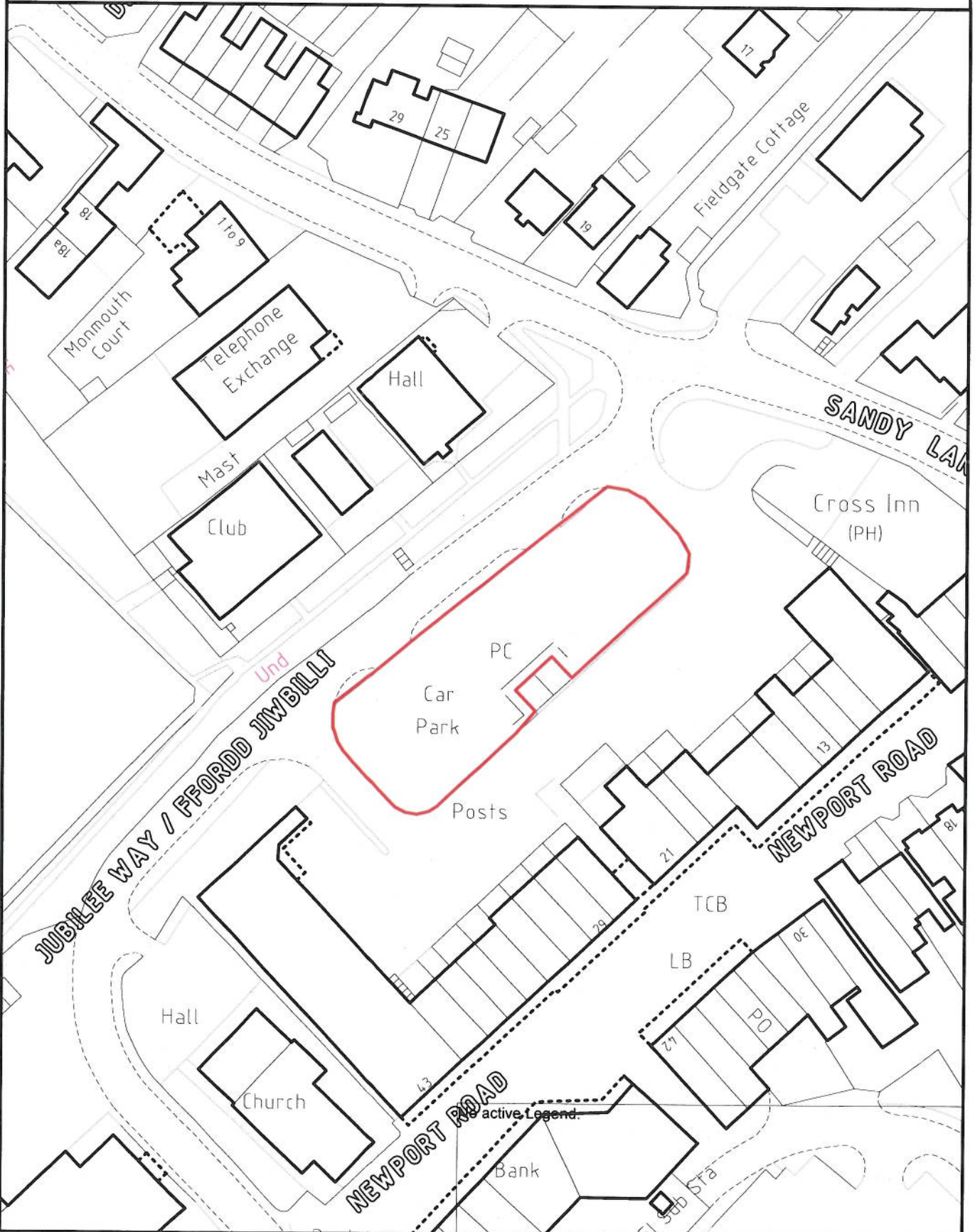




Tudor Street Car Park Abergavenny T209



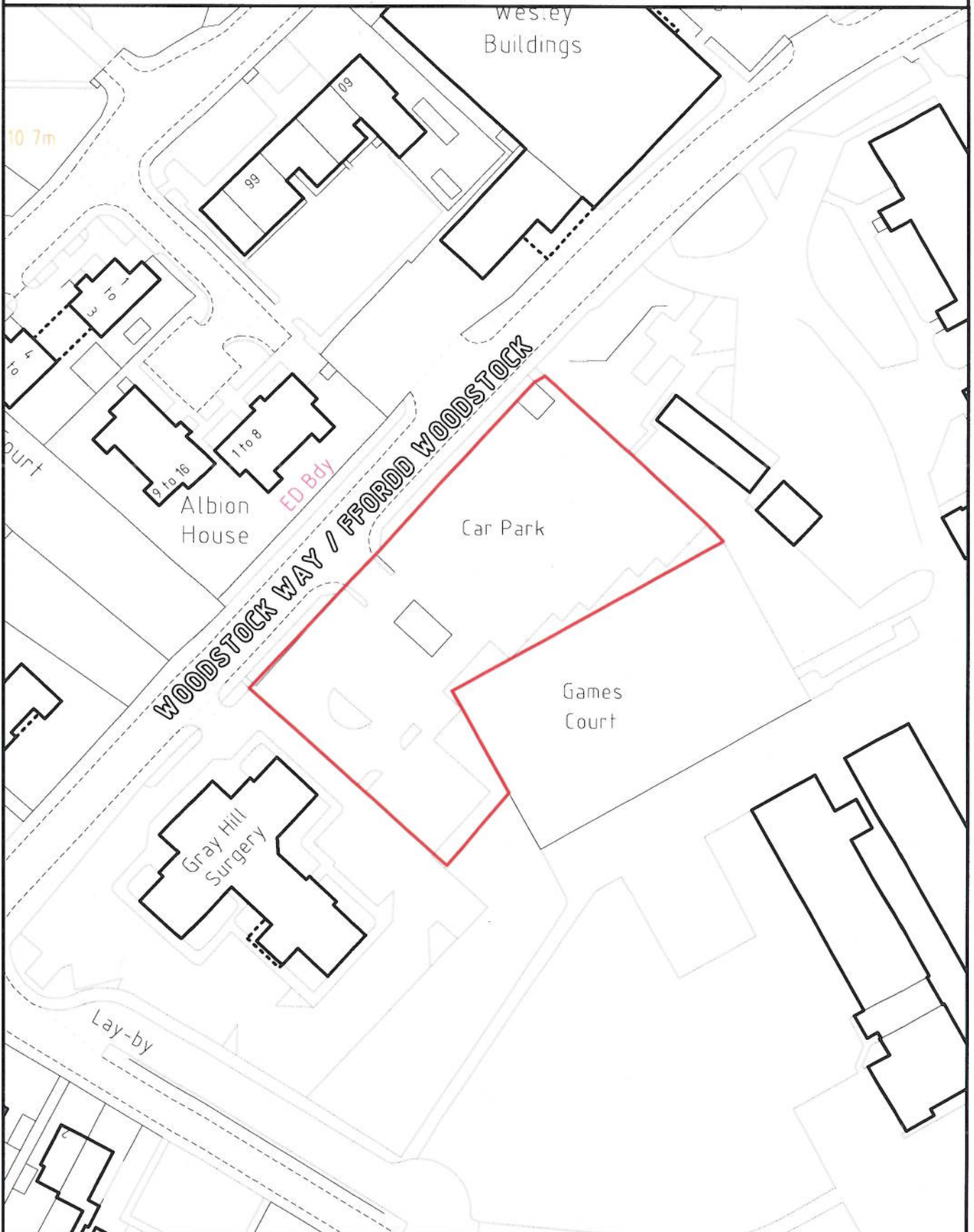
	Details		© Hawlfraint y Goron a hawliau cronfa ddata 2013 Arolwg Ordnans 100023415 © Crown copyright and database rights 2013 Ordnance Survey 100023415		
	Map Detail text				Monmouthshire County Council Innovation House, Wales 1 Business Park Newport Road Magor NP26 3DG www.monmouthshire.gov.uk/maps
	Drawn by Lang.L	Scale 1:500			
File Pathname / Project / Drawing No.					



Jubilee Way Car Park Caldicot T210



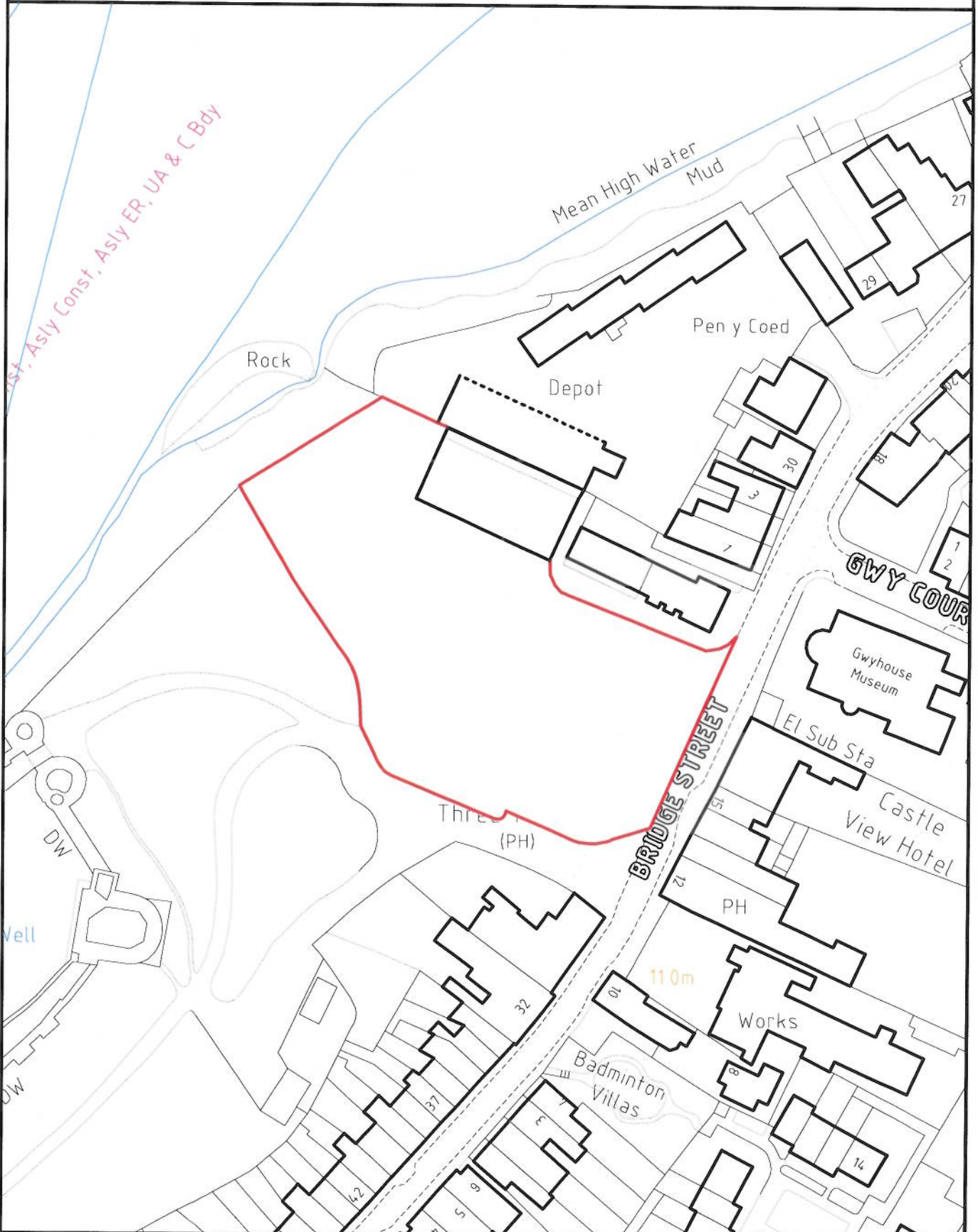
	Details		© Hawfrant y Goron a hawliau cronfa ddata 2013 Arolwg Ordnans 100023415 © Crown copyright and database rights 2013 Ordnance Survey 100023415		
	Map Detail text				
	Drawn by Lang.L	Scale 1:1000			Date 24/11/2015
File Pathname / Project / Drawing No.			Monmouthshire County Council Innovation House, Wales 1 Business Park Newport Road Magor NP26 3DG www.monmouthshire.gov.uk/maps		



Woodstock Way Car Park Caldicot T211



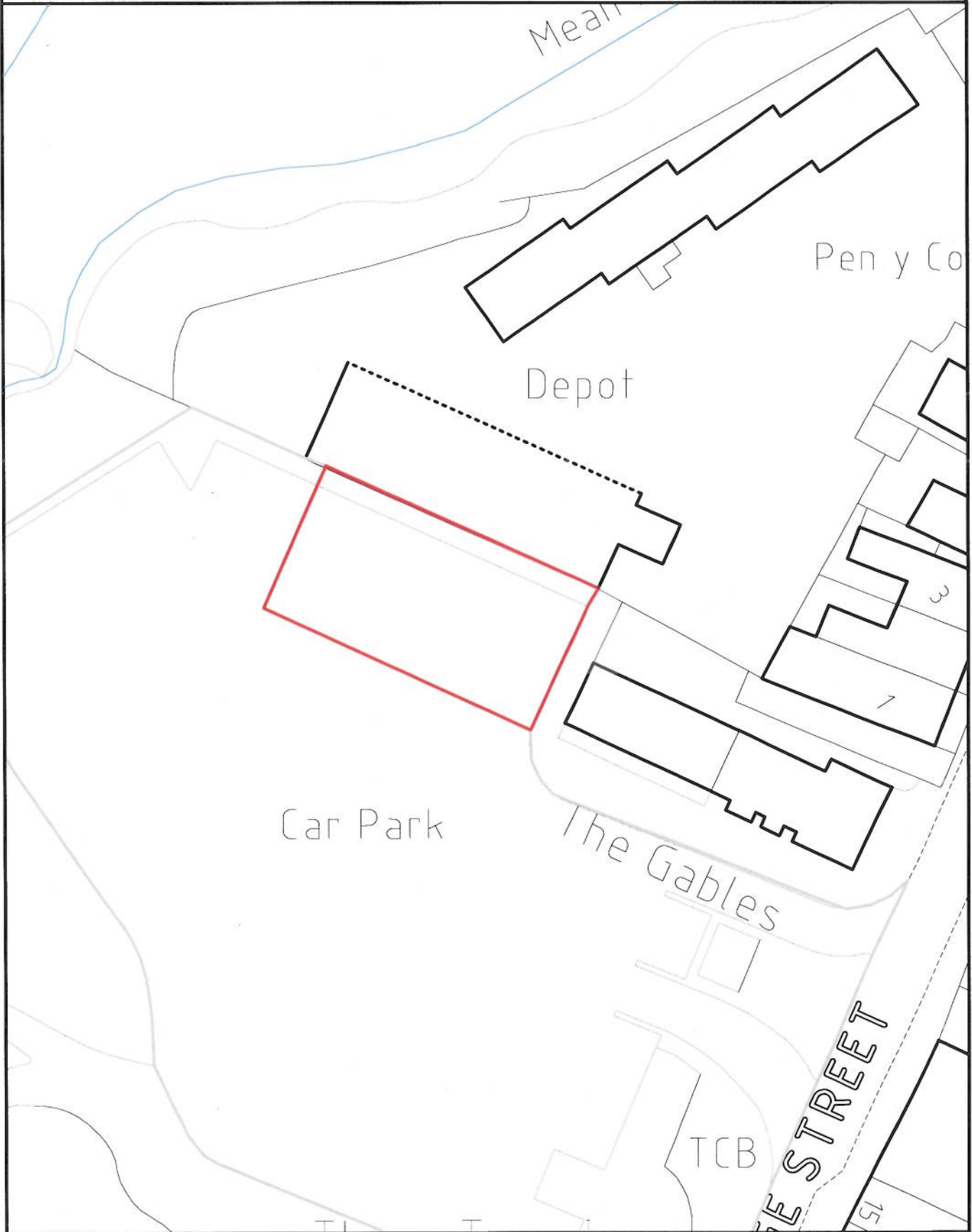
	Details		© Hawlfraint y Geron a hawliau cronfa ddata 2013 Arolwg Ordnans 100023415	
	Map Detail text		© Crown copyright and database rights 2013 Ordnance Survey 100023415	
	Drawn by Lang.L	Scale 1:1000	Date 24/11/2015	Monmouthshire County Council Innovation House, Wales 1 Business Park Newport Road Magor NP26 3DG www.monmouthshire.gov.uk/maps
File Pathname / Project / Drawing No.				

Castle Dell Car Park Chepstow T212



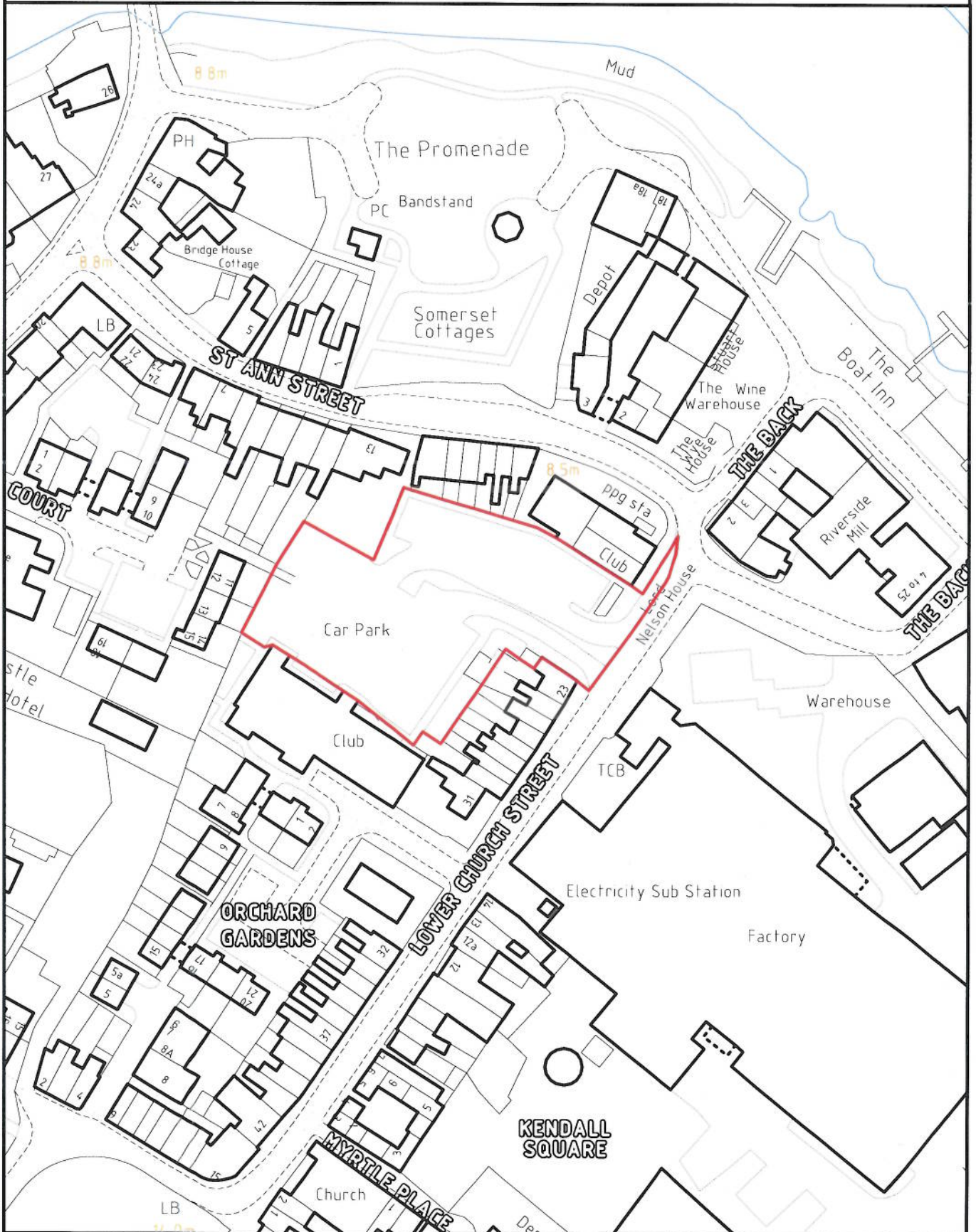
	Details		© Hawffraint y Goron a hawliau cronfa ddata 2013 Arolwg Ordnans 100023415 © Crown copyright and database rights 2013 Ordnance Survey 100023415				
	Map Detail text						
	<table border="1"> <tr> <td>Drawn by</td> <td>Scale</td> <td>Date</td> </tr> <tr> <td>Lang.L</td> <td>1:1000</td> <td>24/11/2015</td> </tr> </table>	Drawn by			Scale	Date	Lang.L
Drawn by	Scale	Date					
Lang.L	1:1000	24/11/2015					
File Pathname / Project / Drawing No.							


Castle Dell Coach Bays Chepstow T212A



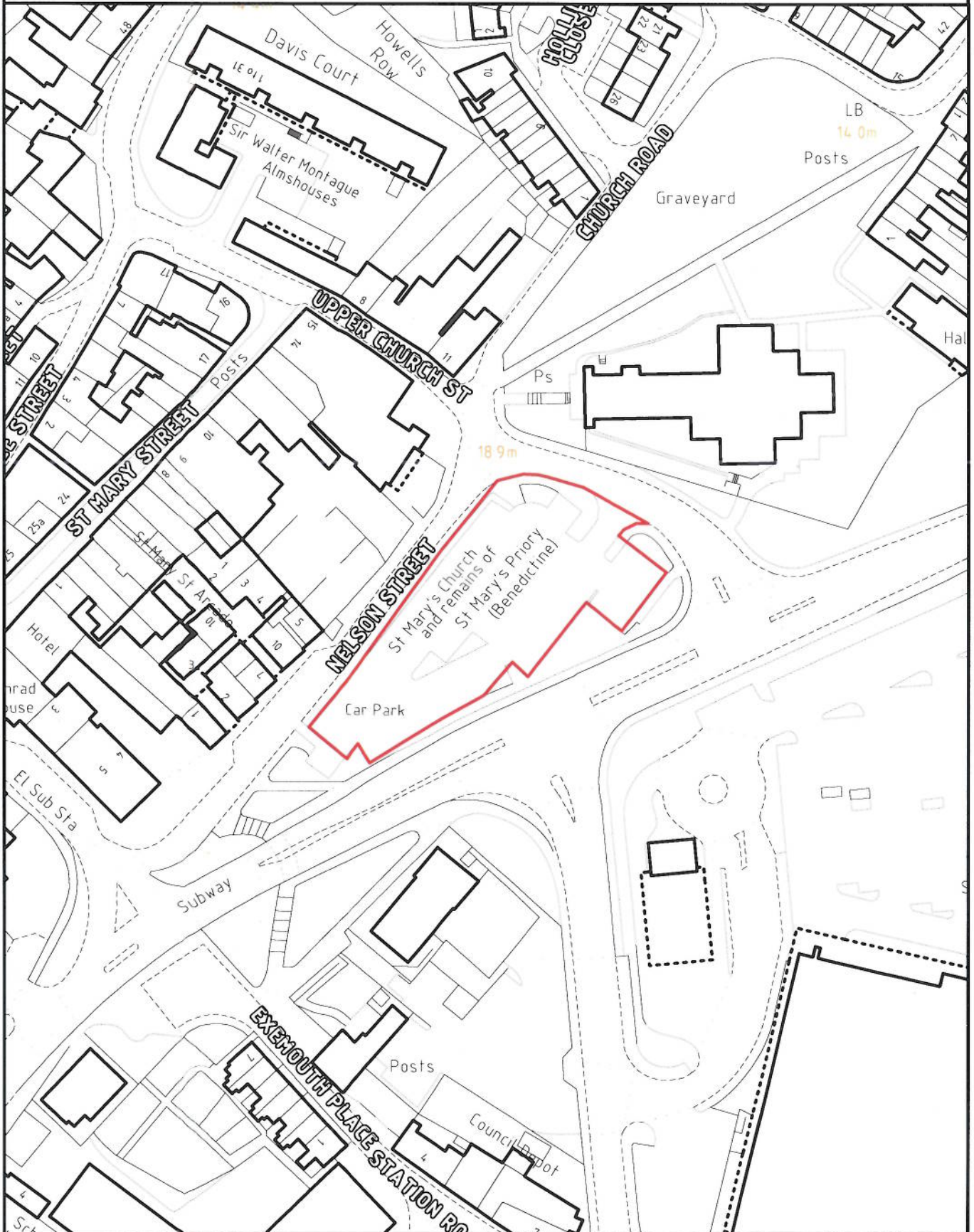
	Details		© Hawlfraint y Goron a hawliau cronfa ddata 2013 Arolwg Ordnans 100023415 © Crown copyright and database rights 2013 Ordnance Survey 100023415	
	Map Detail text			
	Drawn by Lang.L	Scale 1:500	Date 24/11/2015	Monmouthshire County Council Innovation House, Wales 1 Business Park Newport Road Magor NP26 3DG www.monmouthshire.gov.uk/maps
File Pathname / Project / Drawing No.				

Drill Hall Car Park Chepstow T213



Details			© Hawfraint y Goron a hawliau cronfa ddata 2013 Arolwg Ordnans 100023415 © Crown copyright and database rights 2013 Ordnance Survey 100023415	
Map Detail text				
Drawn by	Scale	Date	Monmouthshire County Council Innovation House, Wales 1 Business Park Newport Road Magor NP26 3DG www.monmouthshire.gov.uk/maps	
Lang.L	1:1250	24/11/2015		
File Pathname / Project / Drawing No.				

Nelson Street Car Park Chepstow T214



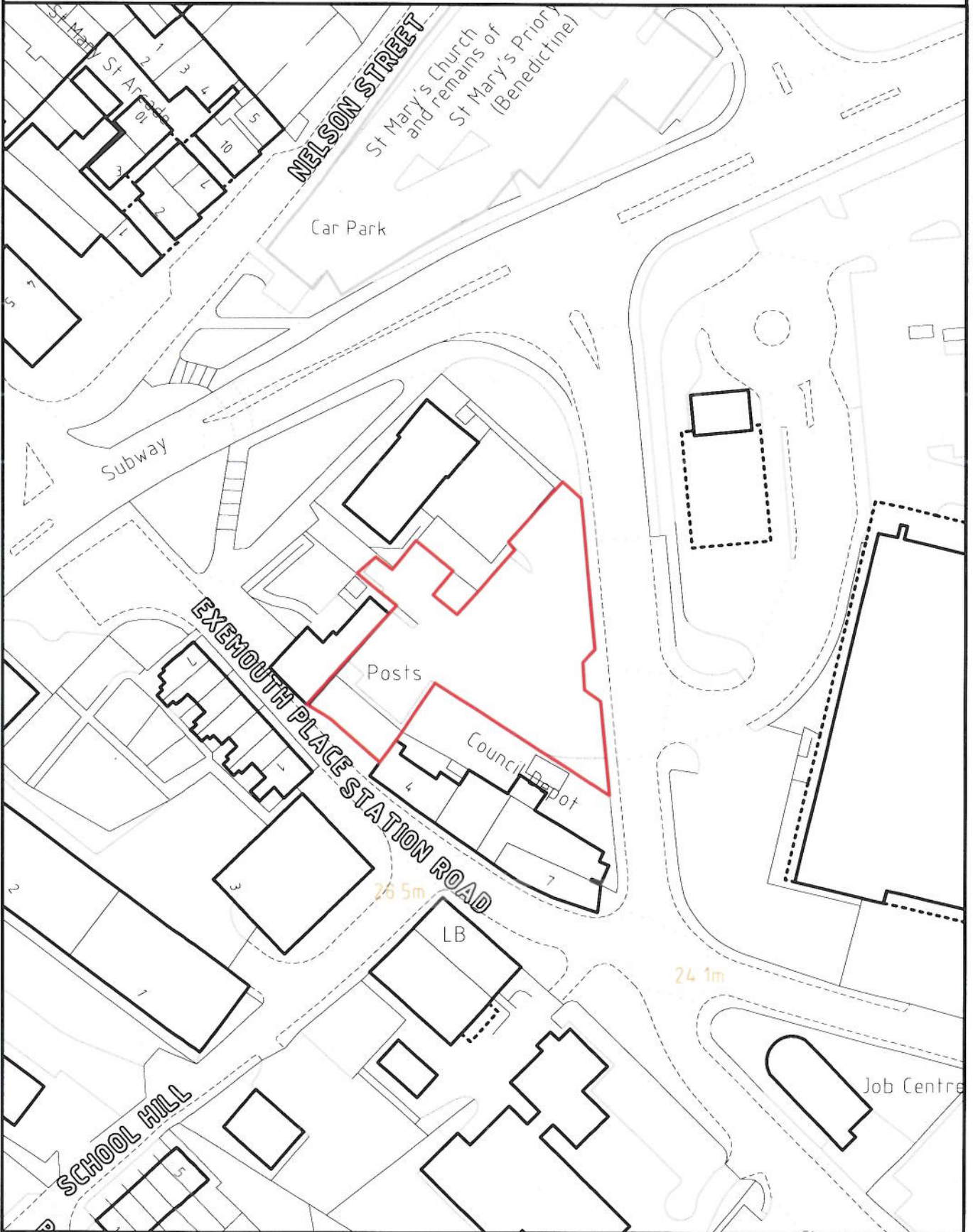
Details		
Map Detail text		
Drawn by Lang.L	Scale 1:1250	Date 24/11/2015
File Pathname / Project / Drawing No.		



© Hawfraint y Goron a hawliau cronfa ddata 2013 Arolwg Ordnans 100023415
 © Crown copyright and database rights 2013 Ordnance Survey 100023415

Monmouthshire County Council
 Innovation House, Wales 1 Business Park
 Newport Road
 Magor NP26 3DG
www.monmouthshire.gov.uk/maps

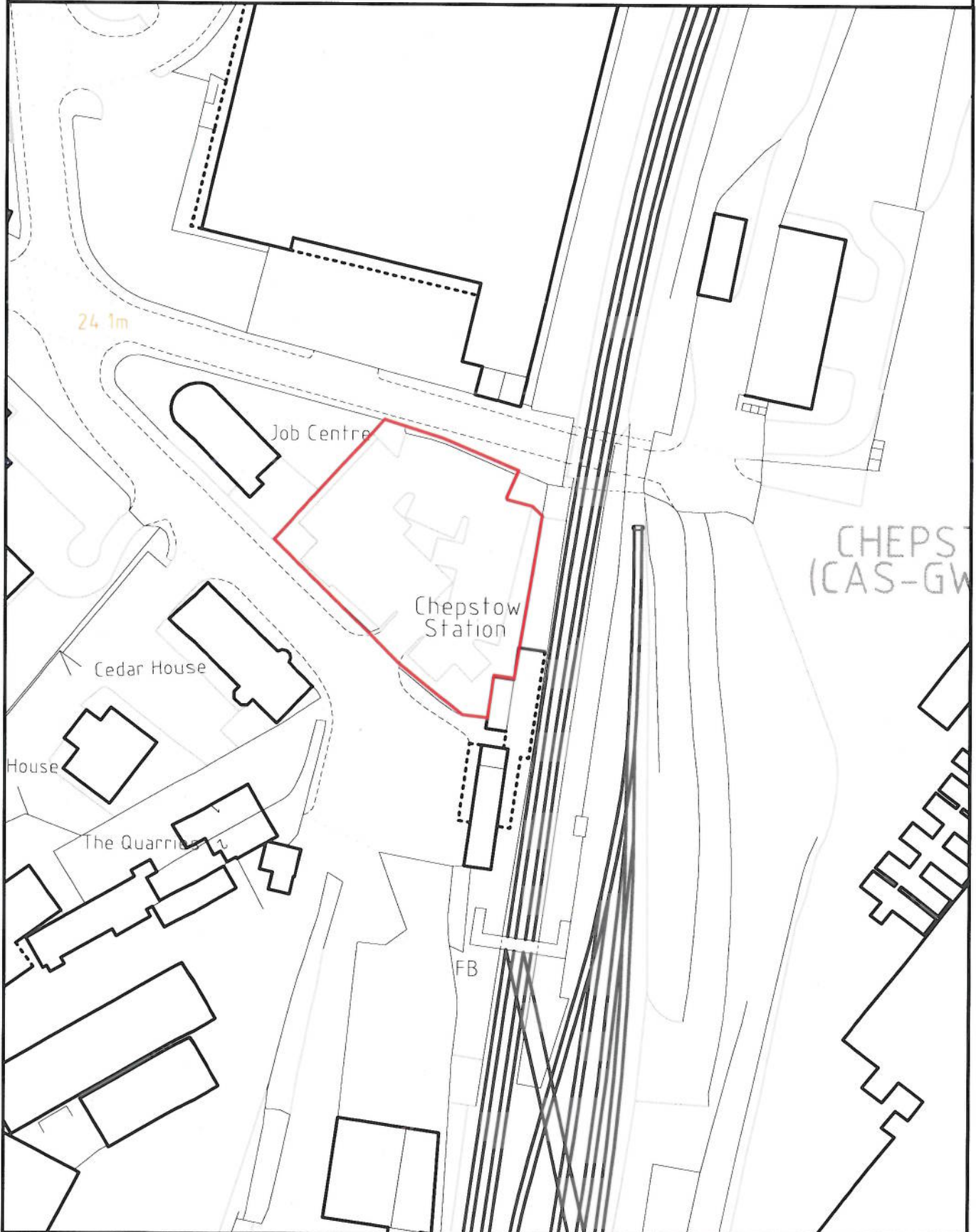


Station Road Car Park Chepstow T215



	Details		© Hawlfraint y Goron a hawliau cronfa ddata 2013 Arolwg Ordnans 100023415	
	Map Detail text		© Crown copyright and database rights 2013 Ordnance Survey 100023415	
	Drawn by Lang.L.	Scale 1:1000	Date 24/11/2015	Monmouthshire County Council Innovation House, Wales 1 Business Park Newport Road Magor NP26 3DG www.monmouthshire.gov.uk/maps
File Pathname / Project / Drawing No.				

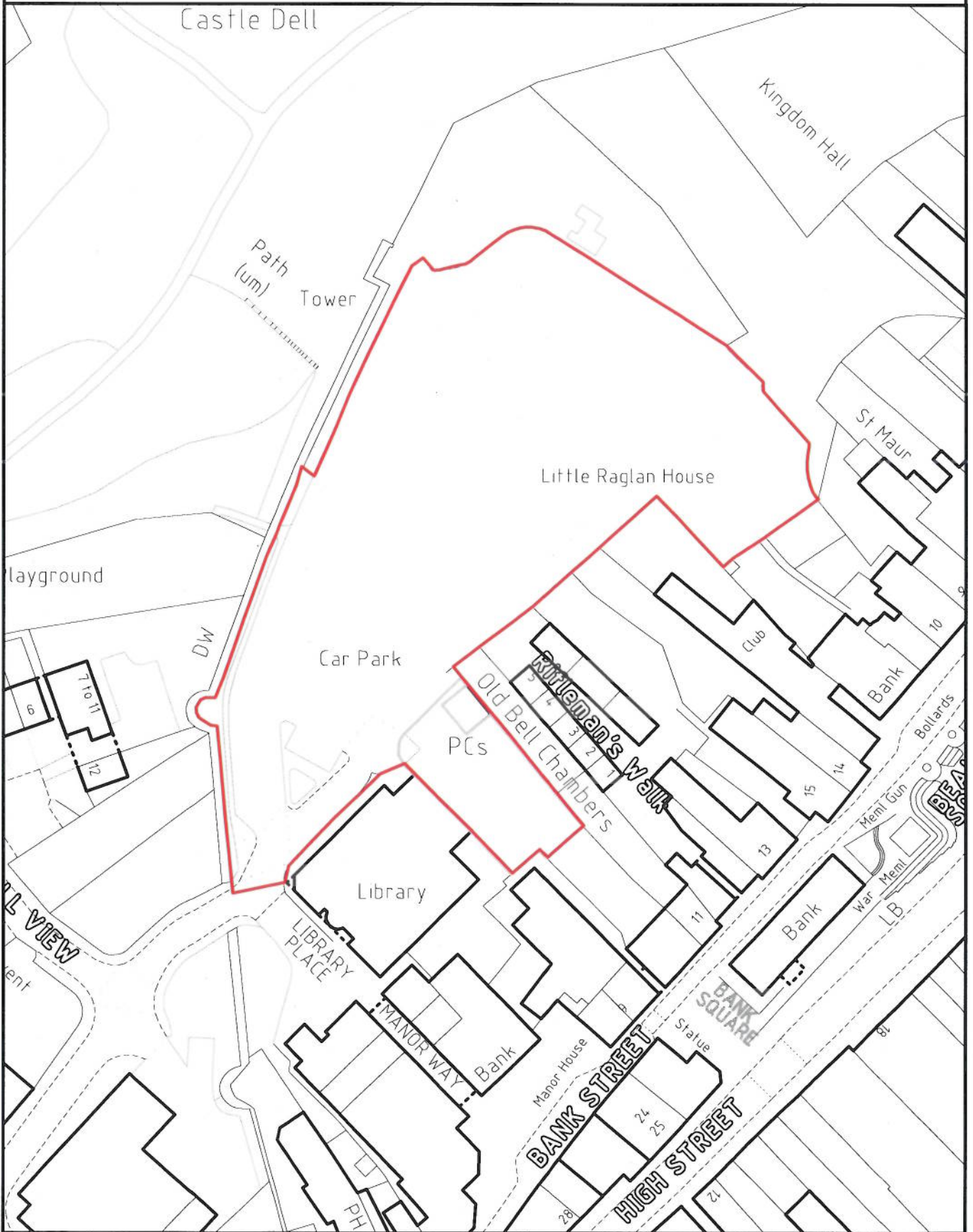
The Station Car Park Chepstow T216



Details Map Detail text			© Hawlfraint y Goron a hawliau cronfa ddata 2013 Arolwg Ordnans 100023415 © Crown copyright and database rights 2013 Ordnance Survey 100023415	
Drawn by Lang.L	Scale 1:1000	Date 24/11/2015	Monmouthshire County Council Innovation House, Wales 1 Business Park Newport Road Magor NP26 3DG www.monmouthshire.gov.uk/maps	
File Pathname / Project / Drawing No.				

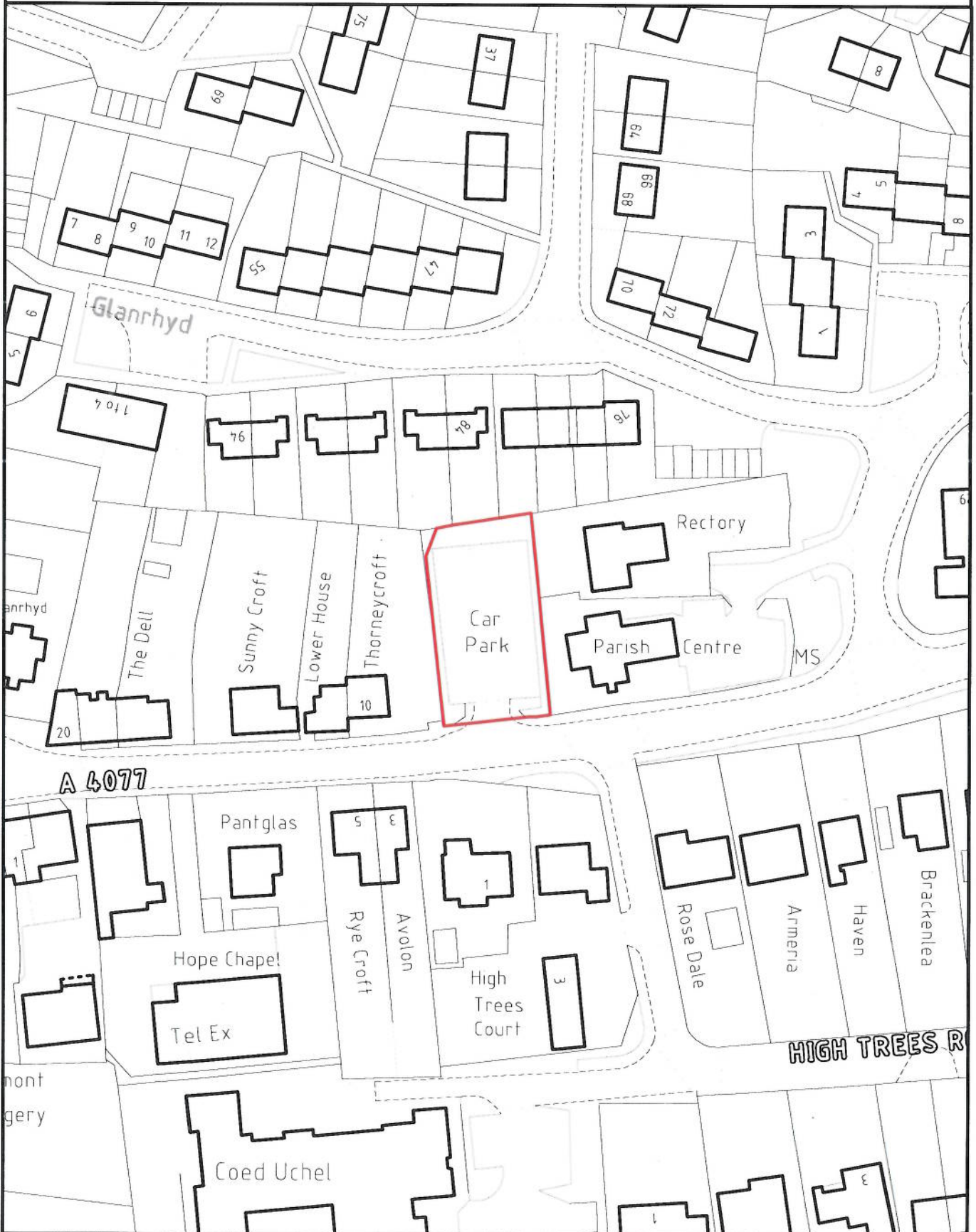




Welsh Street Car Park Chepstow T217



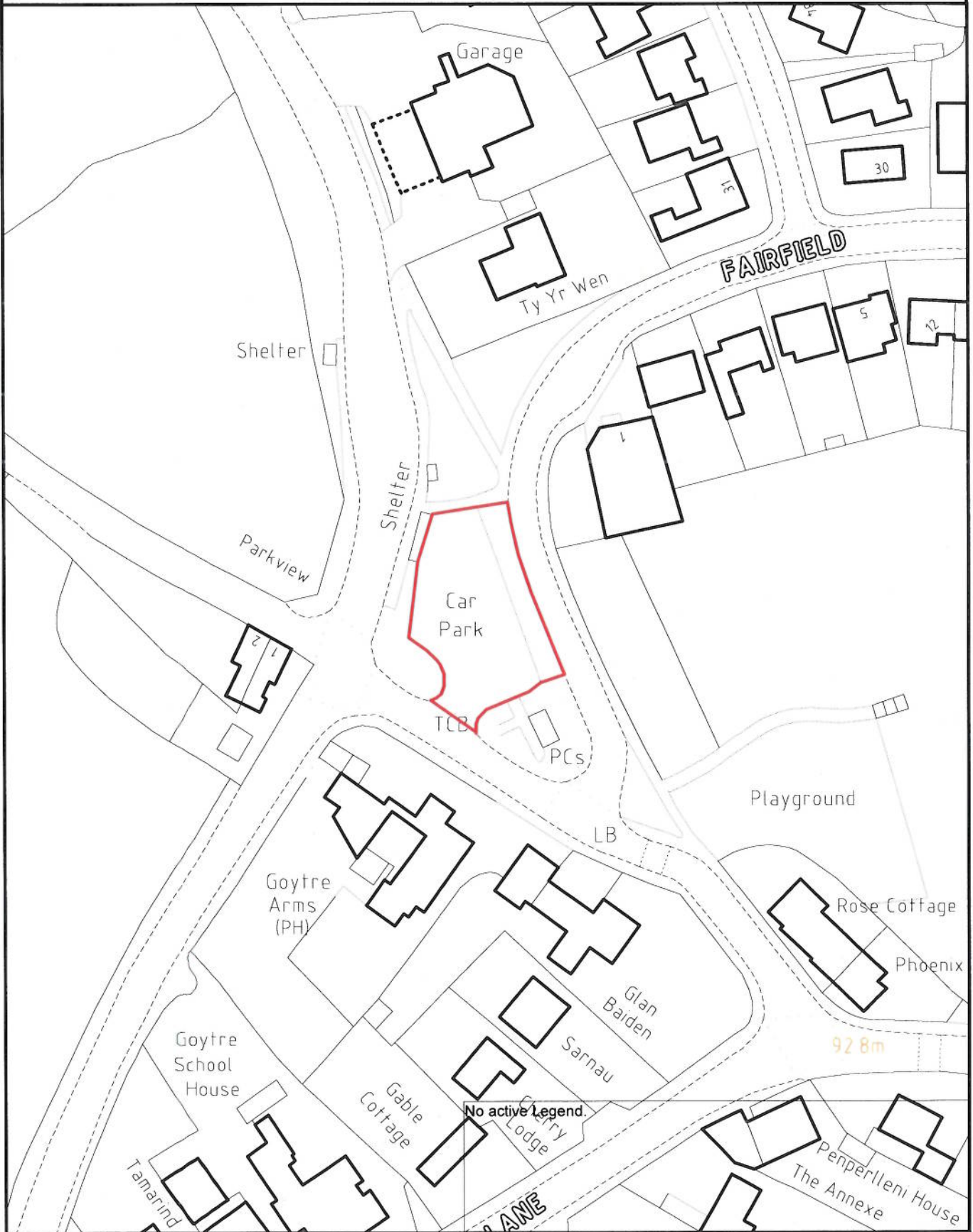
	Details		© Hawlfraint y Goron a hawliau cronfa ddata 2013 Arolwg Ordnans 100023415 © Crown copyright and database rights 2013 Ordnance Survey 100023415		
	Map Detail text				Monmouthshire County Council Innovation House, Wales 1 Business Park Newport Road Magor NP26 3DG www.monmouthshire.gov.uk/maps
	Drawn by Lang.L	Scale 1:1000			
File Pathname / Project / Drawing No.					



Main Road Car Park Gilwern T218



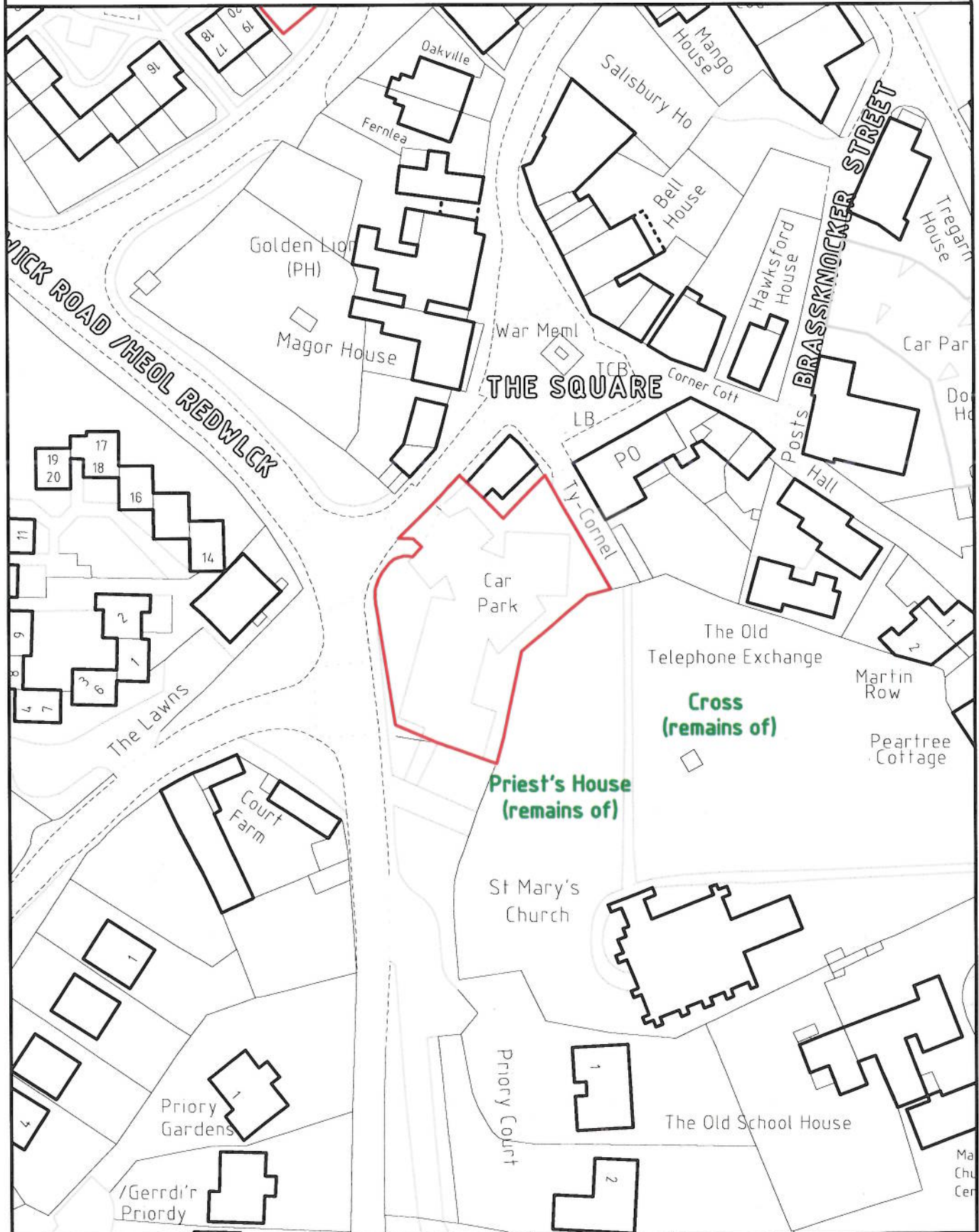
	Details		© Hawflairt y Goron a hawliau cronfa ddata 2013 Arolwg Ordnans 100023415	
	Map Detail text		© Crown copyright and database rights 2013 Ordnance Survey 100023415	
	Drawn by Lang.L	Scale 1:1000	Date 24/11/2015	Monmouthshire County Council Innovation House, Wales 1 Business Park Newport Road Magor NP26 3DG www.monmouthshire.gov.uk/maps
File Pathname / Project / Drawing No.				

Goytre Car Park Goytre T219



	Details		© Hawlfraint y Goron a hawliau cronfa ddata 2013 Arolwg Ordnans 100023415 © Crown copyright and database rights 2013 Ordnance Survey 100023415	
	Map Detail text			
	Drawn by Lang.L	Scale 1:1000	Date 24/11/2015	Monmouthshire County Council Innovation House, Wales 1 Business Park Newport Road Magor NP26 3DG www.monmouthshire.gov.uk/maps
File Pathname / Project / Drawing No.				

Magor Square Car Park Magor T220



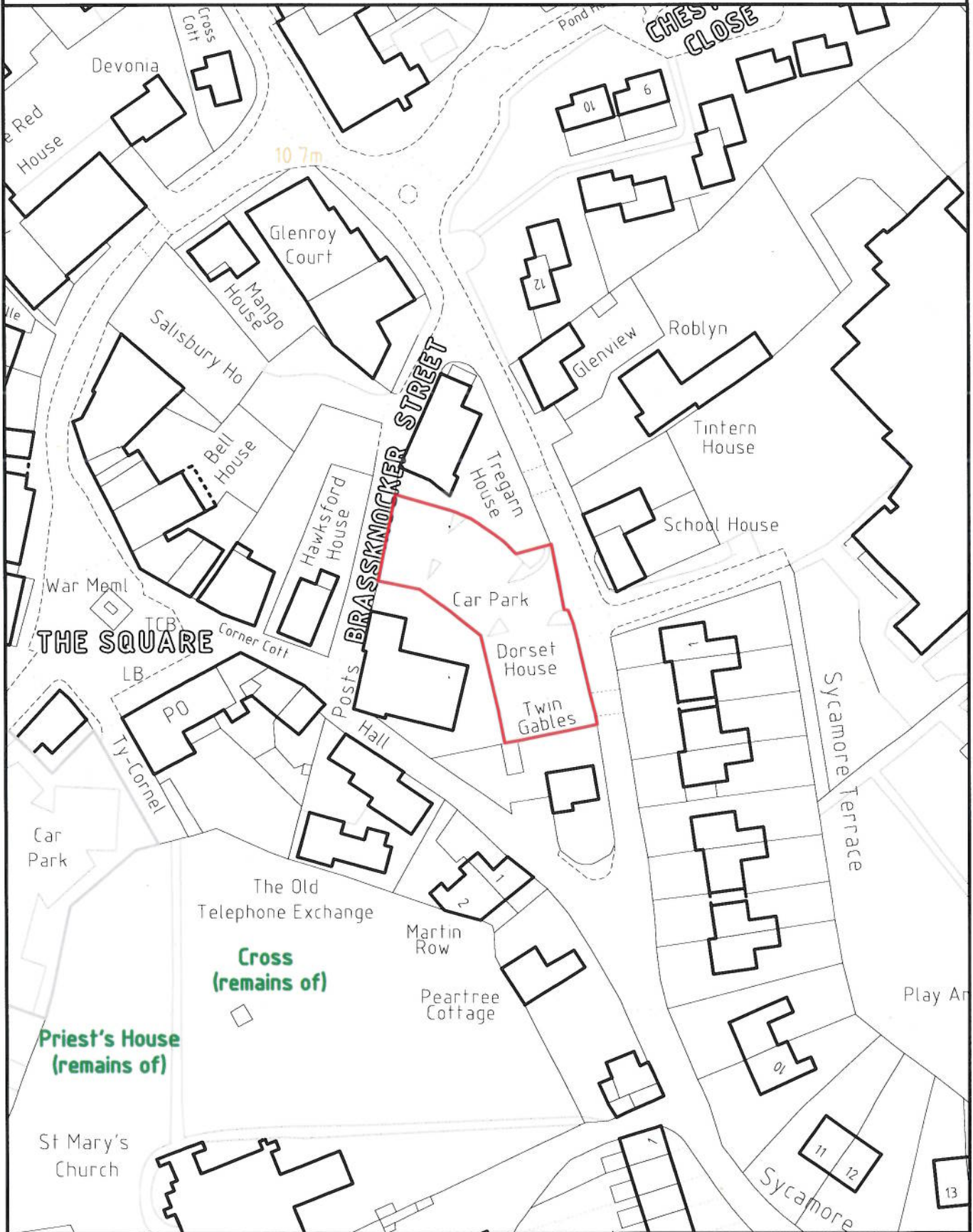
Details		
Map Detail text		
Drawn by Lang.L	Scale 1:1000	Date 24/11/2015
File Pathname / Project / Drawing No.		



© Hawlfraint y Goron a hawliau cronfa ddata 2013 Arolwg Ordnans 100023415
 © Crown copyright and database rights 2013 Ordnance Survey 100023415

Monmouthshire County Council
 Innovation House, Wales 1 Business Park
 Newport Road
 Magor NP26 3DG
www.monmouthshire.gov.uk/maps

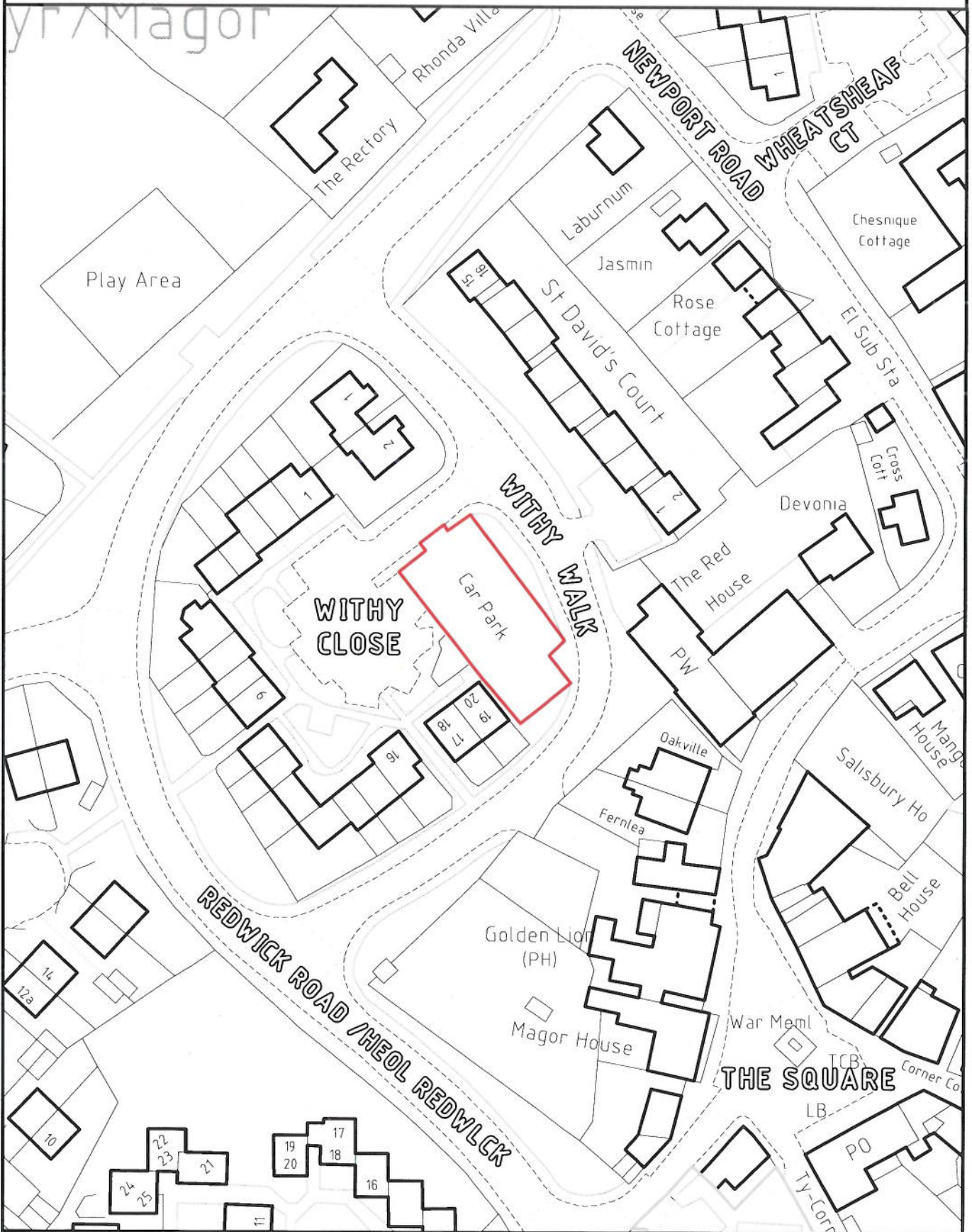




Brassknocker Street Magor T221



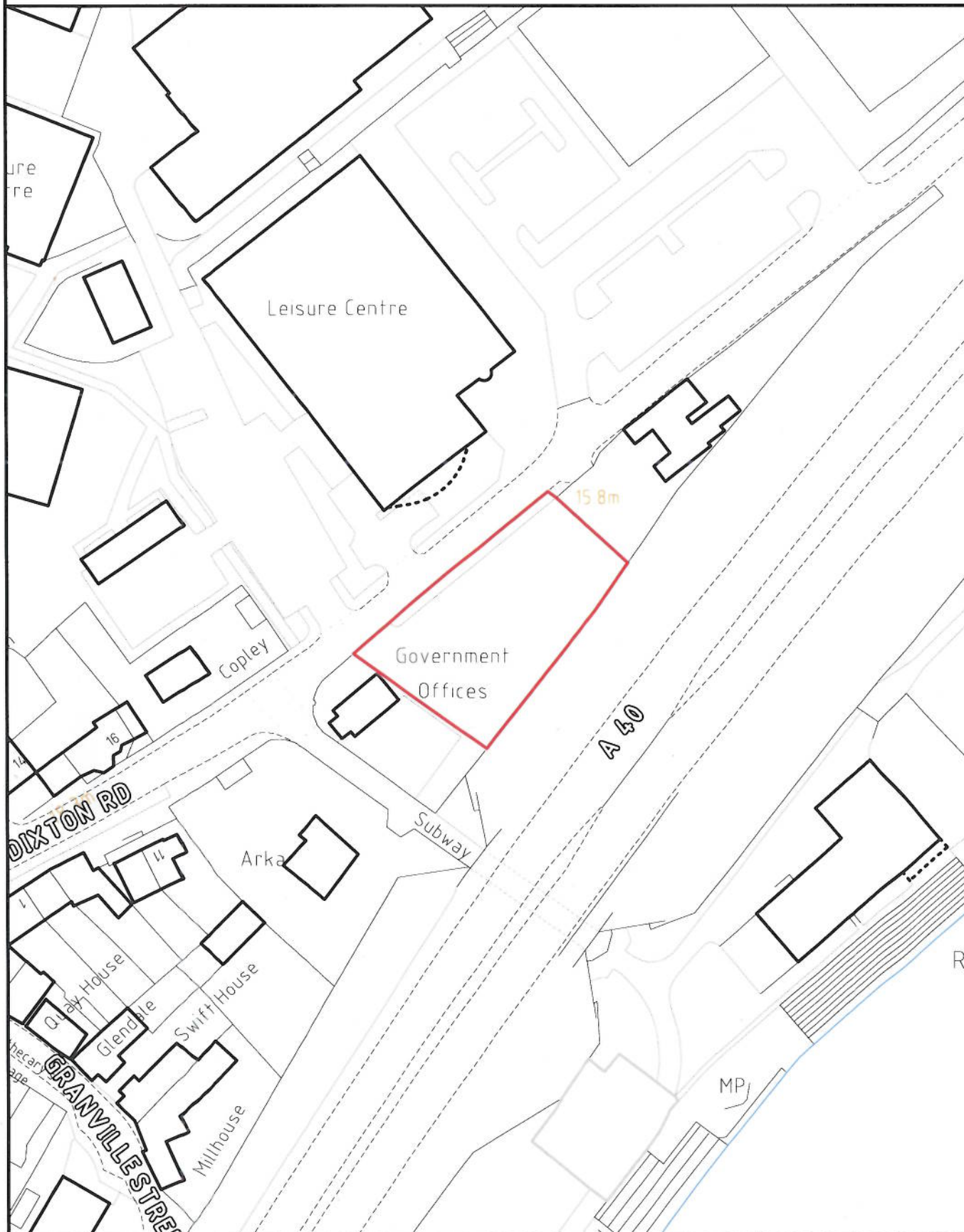
	Details		© Hawlfraint y Goron a hawliau cronfa ddata 2013 Arolwg Ordnans 100023415	
	Map Detail text		© Crown copyright and database rights 2013 Ordnance Survey 100023415	
	Drawn by Lang.L	Scale 1:1000	Date 24/11/2015	Monmouthshire County Council Innovation House, Wales 1 Business Park Newport Road Magor NP26 3DG www.monmouthshire.gov.uk/maps
File Pathname / Project / Drawing No.				



Withy Close Magor T222



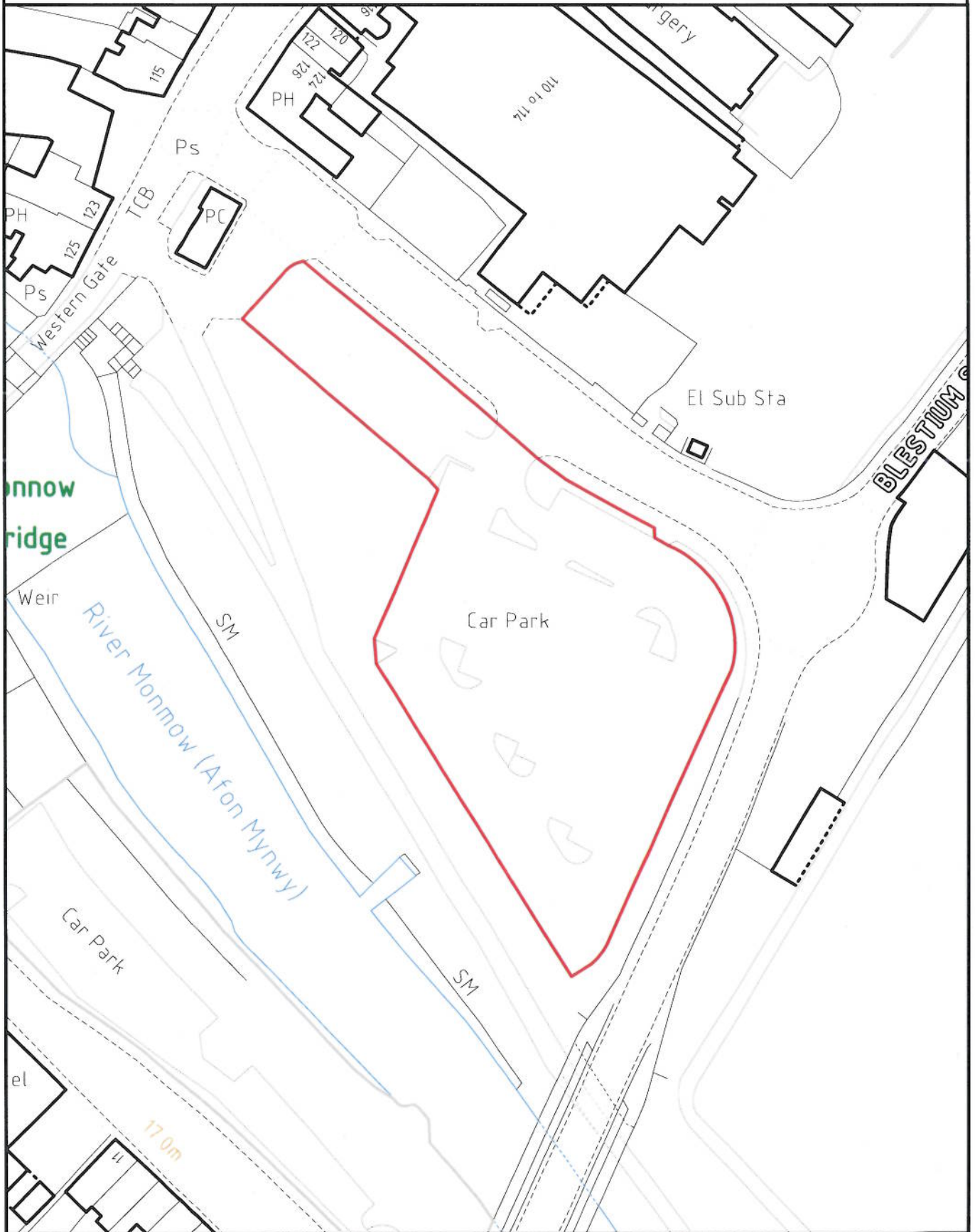
	Details			© Hawlfraint y Goron a hawliau cronfa ddata 2013 Arolwg Ordnans 100023415 © Crown copyright and database rights 2013 Ordnance Survey 100023415		
	Map Detail text					Monmouthshire County Council Innovation House, Wales 1 Business Park Newport Road Magor NP26 3DG www.monmouthshire.gov.uk/maps
	Drawn by Lang.L	Scale 1:1000	Date 24/11/2015			
File Pathname / Project / Drawing No.						



Old Dixton Road Car Park Monmouth T223



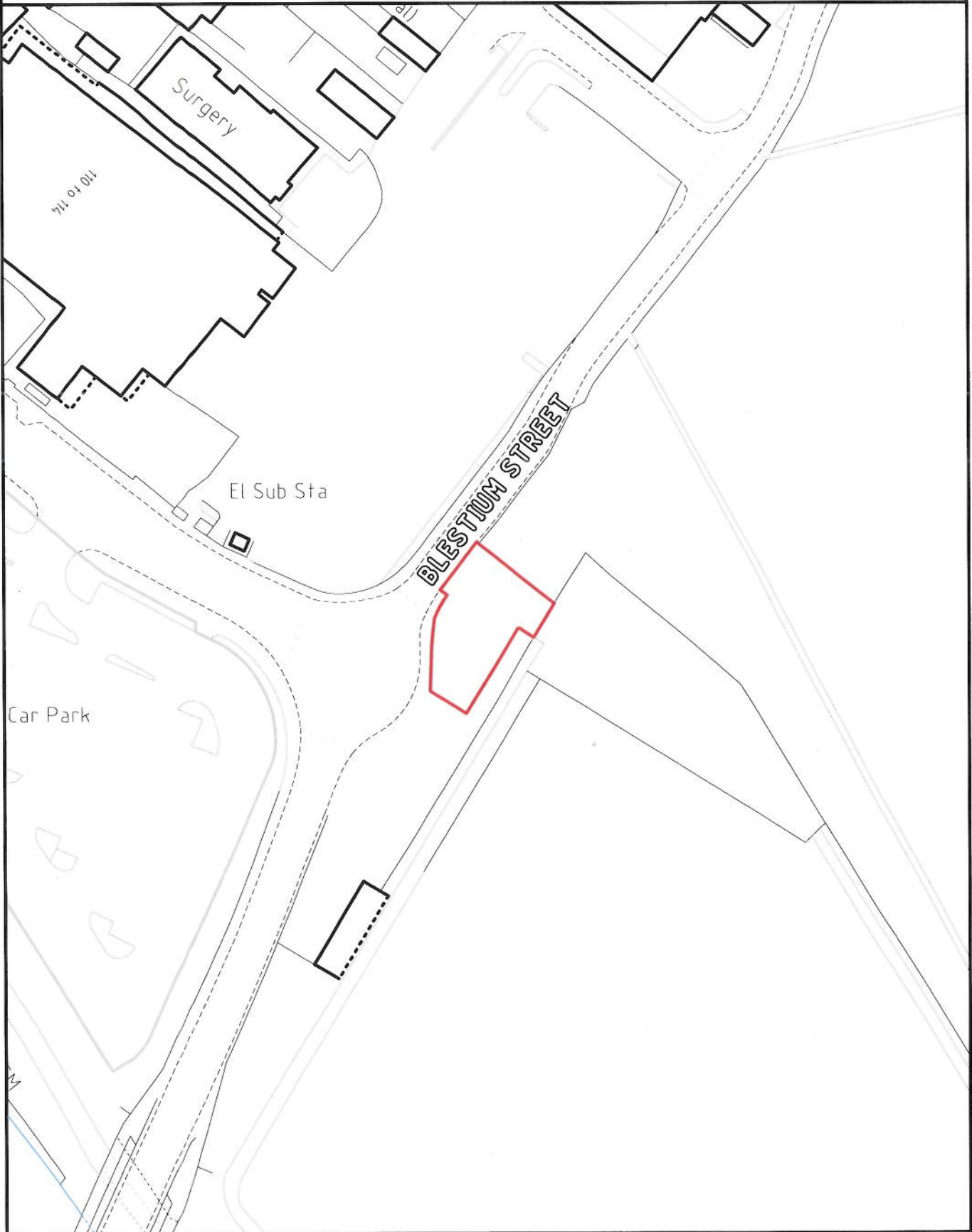
	Details Map Detail text		© Hawlfraint y Goron a hawliau cronfa ddata 2013 Arolwg Ordnans 100023415 © Crown copyright and database rights 2013 Ordnance Survey 100023415		
	Drawn by Lang.L	Scale 1:1000	Date 24/11/2015	Monmouthshire County Council Innovation House, Wales 1 Business Park Newport Road Magor NP26 3DG www.monmouthshire.gov.uk/maps	
	File Pathname / Project / Drawing No.				

Cattle Market Car Park Monmouth T224



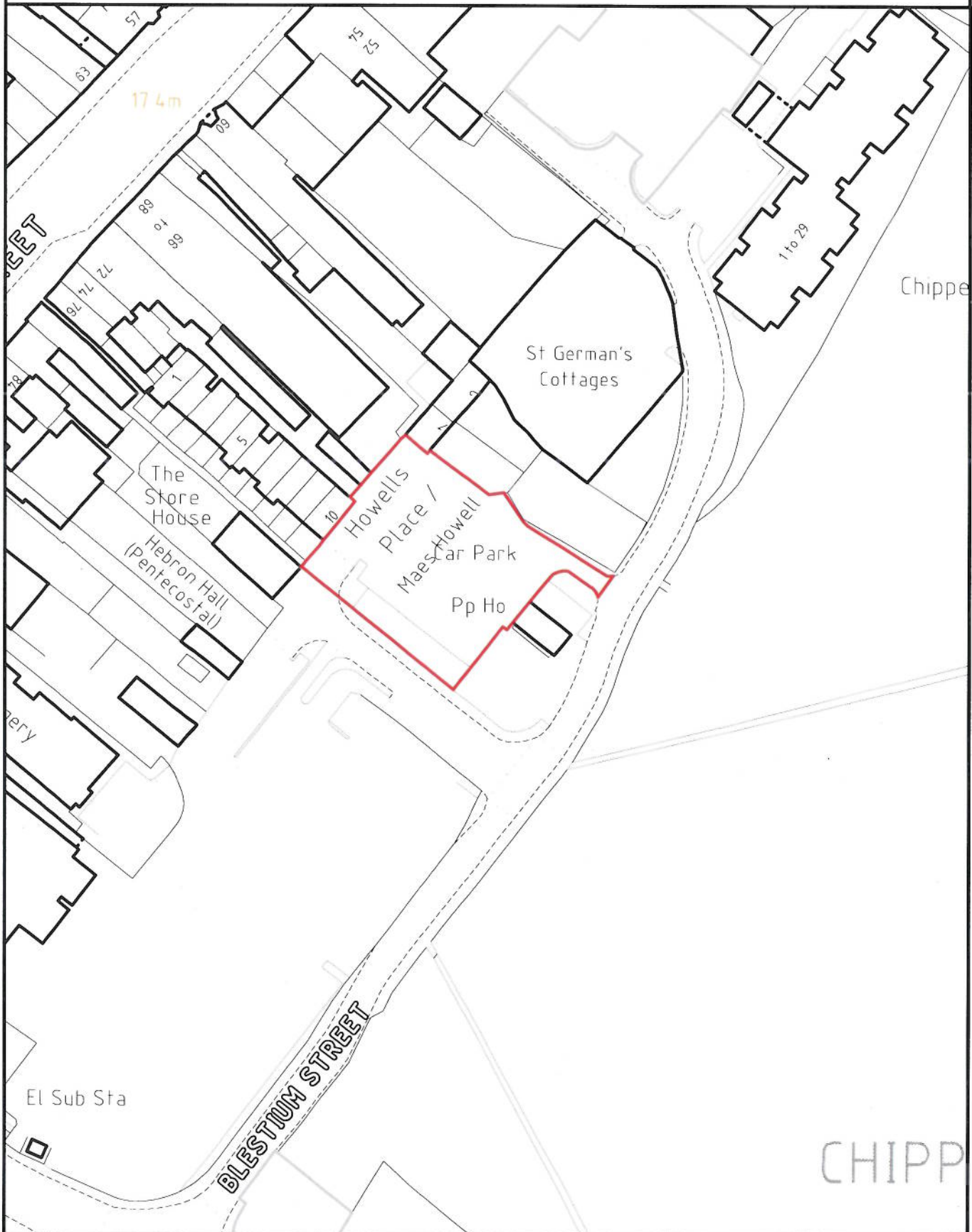
	Details		© Hawlfraint y Goron a hawliau cronfa ddata 2013 Arolwg Ordnans 100023415 © Crown copyright and database rights 2013 Ordnance Survey 100023415		
	Map Detail text				Monmouthshire County Council Innovation House, Wales 1 Business Park Newport Road Magor NP26 3DG www.monmouthshire.gov.uk/maps
	Drawn by Lang.L	Scale 1:1000			
File Pathname / Project / Drawing No.					

Sports Ground Car Park Monmouth T225



Details			© Hawlfraint y Goron a hawlau cronfa ddata 2013 Arolwg Ordnans 100023415	
Map Detail text			© Crown copyright and database rights 2013 Ordnance Survey 100023415	
Drawn by	Scale	Date	Monmouthshire County Council Innovation House, Wales 1 Business Park Newport Road Magor NP26 3DG www.monmouthshire.gov.uk/maps	
Lang.L	1:1000	24/11/2015		
File Pathname / Project / Drawing No.				

Chippenham Car Park Monmouth T226




Details
Map Detail text

© Hawlfraint y Goron a hawliau cronfa ddata 2013 Arolwg Ordnans 100023415
© Crown copyright and database rights 2013 Ordnance Survey 100023415

Drawn by	Scale	Date
Lang.L	1:1000	24/11/2015

Monmouthshire County Council
Innovation House, Wales 1 Business Park
Newport Road
Magor NP26 3DG
www.monmouthshire.gov.uk/maps



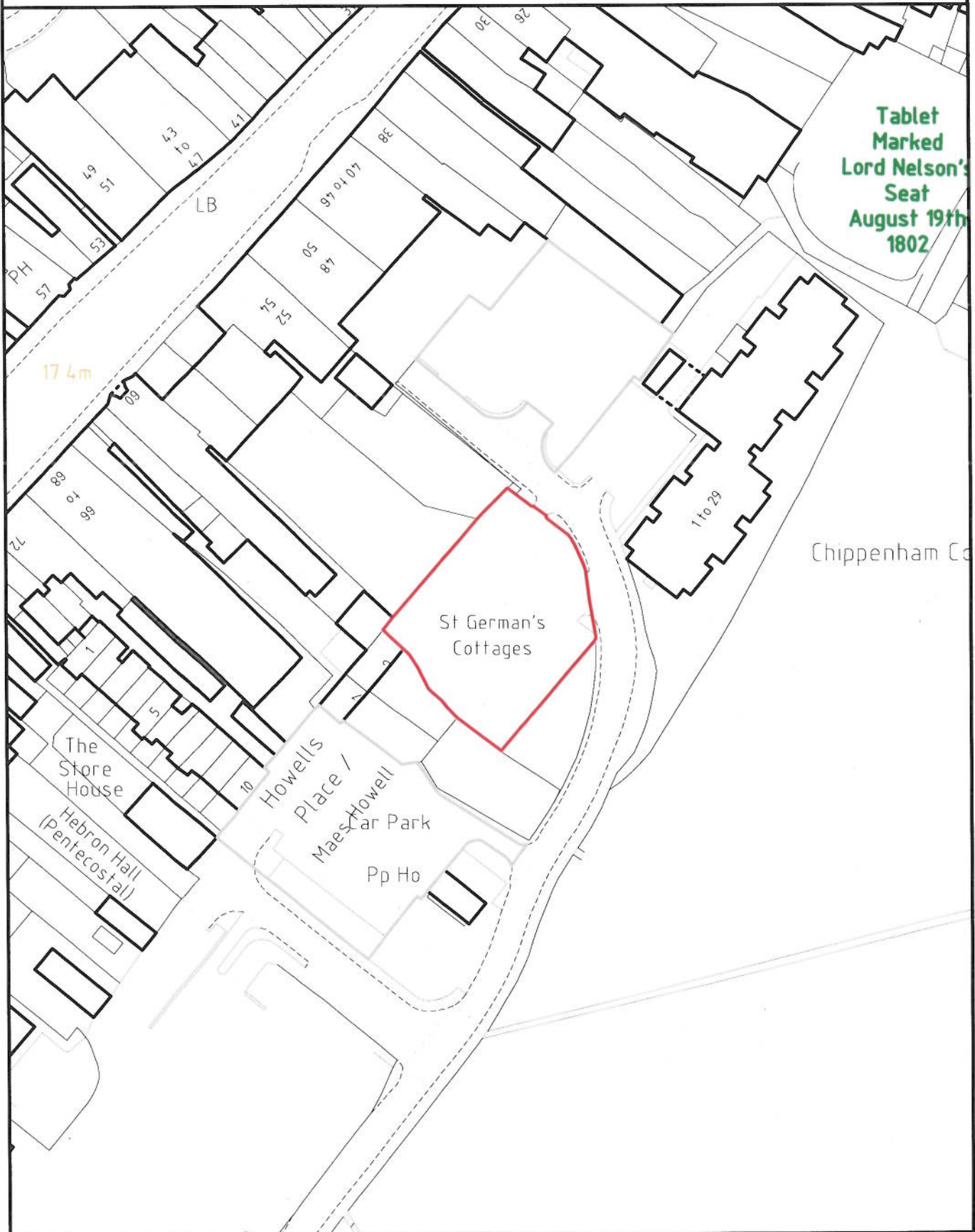
File Pathname / Project / Drawing No.



Cinderhill Street Car Park Monmouth T227



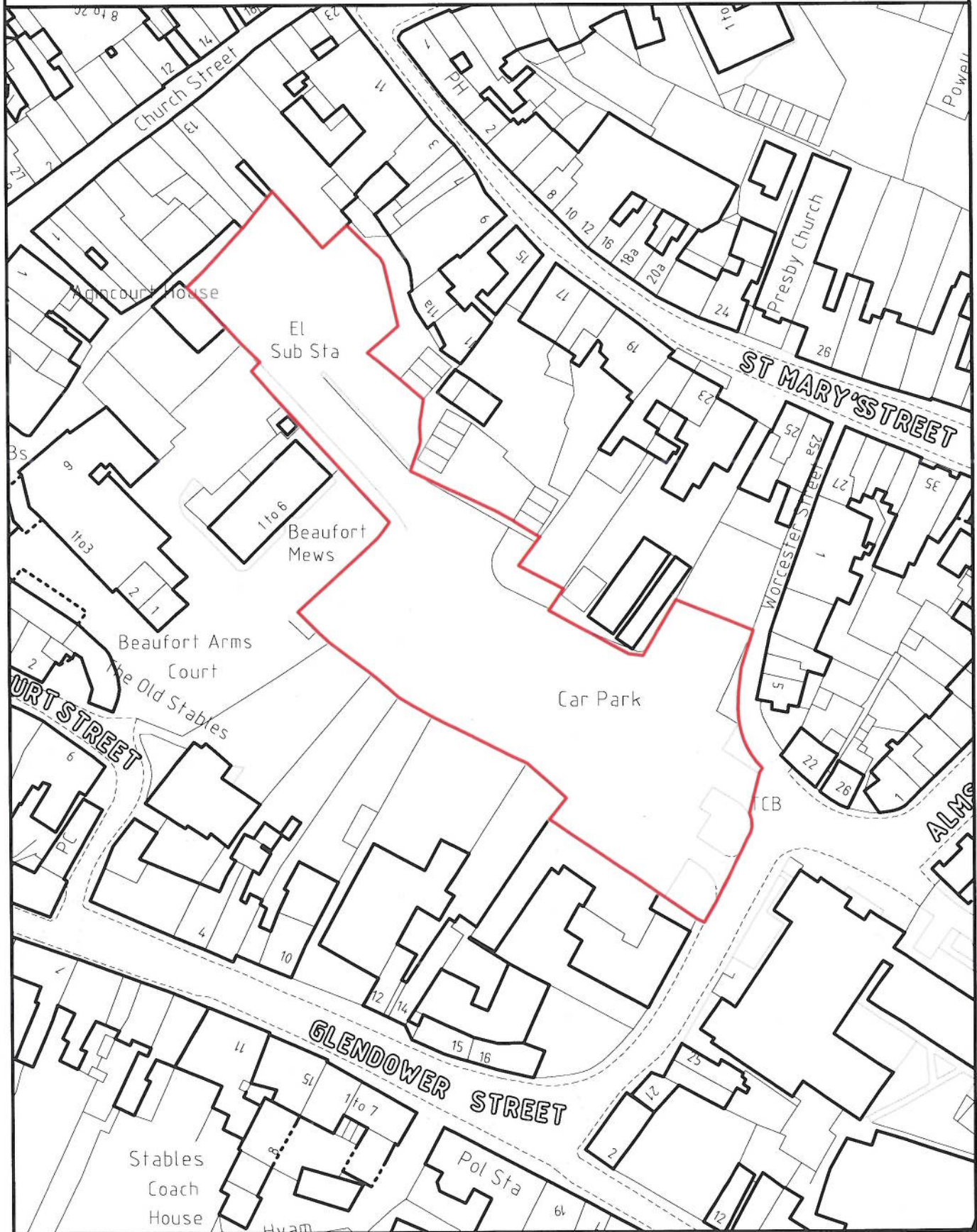
Details			© Hawlfraint y Goron a hawliau cronfa ddata 2013 Arolwg Ordnans 100023415	
Map Detail text			© Crown copyright and database rights 2013 Ordnance Survey 100023415	
Drawn by	Scale	Date	Monmouthshire County Council Innovation House, Wales 1 Business Park Newport Road Magor NP26 3DG www.monmouthshire.gov.uk/maps	
Lang L	1:1000	24/11/2015		
File Pathname / Project / Drawing No.				



Cornwall House Car Park Monmouth T228

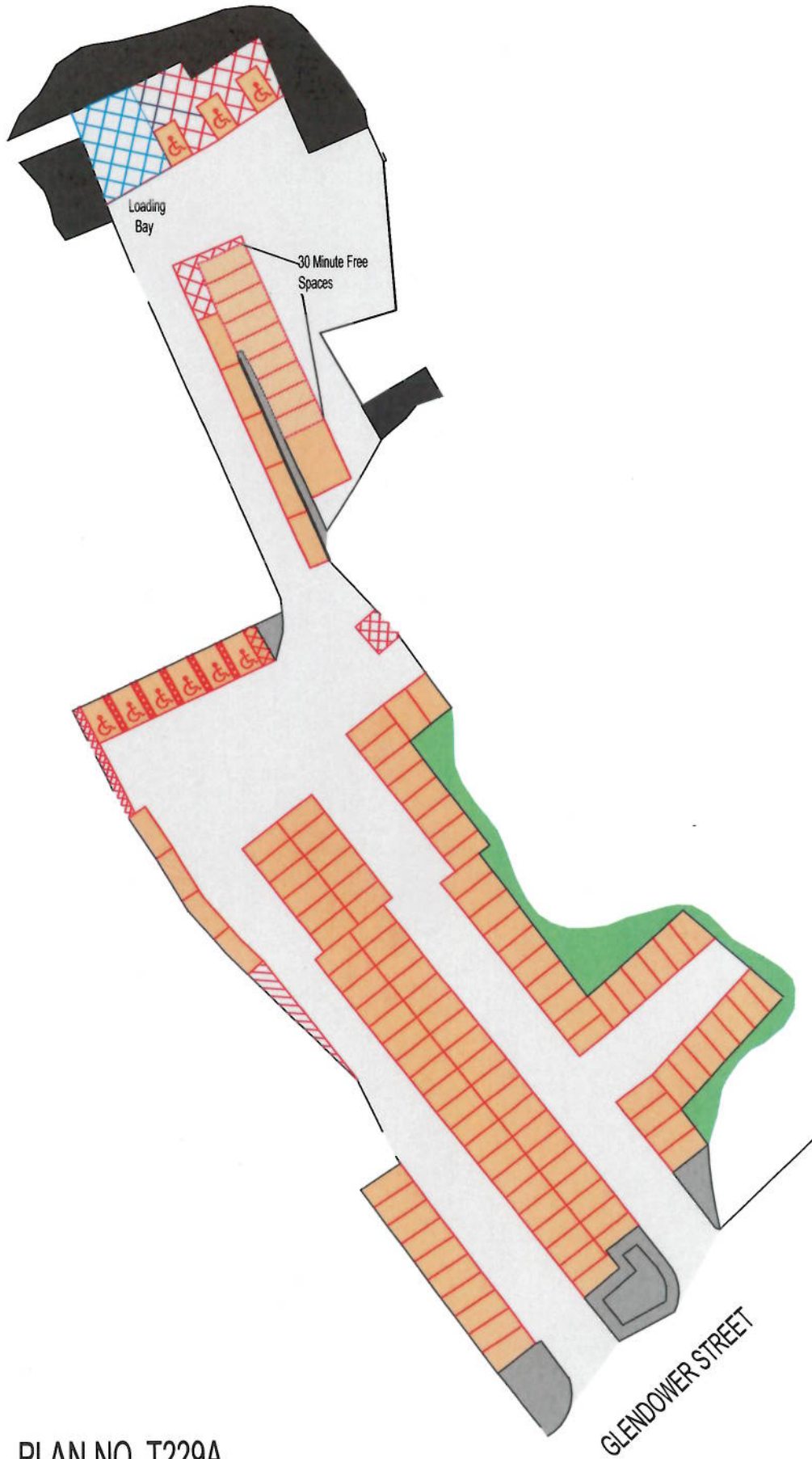


	Details		© Hawfrait y Goron a hawliu cronfa ddata 2013 Arolwg Ordnans 100023415 © Crown copyright and database rights 2013 Ordnance Survey 100023415	
	Map Detail text			
	Drawn by Lang.L	Scale 1:1000	Date 24/11/2015	Monmouthshire County Council Innovation House, Wales 1 Business Park Newport Road Magor NP26 3DG www.monmouthshire.gov.uk/maps
File Pathname / Project / Drawing No.				

Glendower Street Car Park Monmouth T229

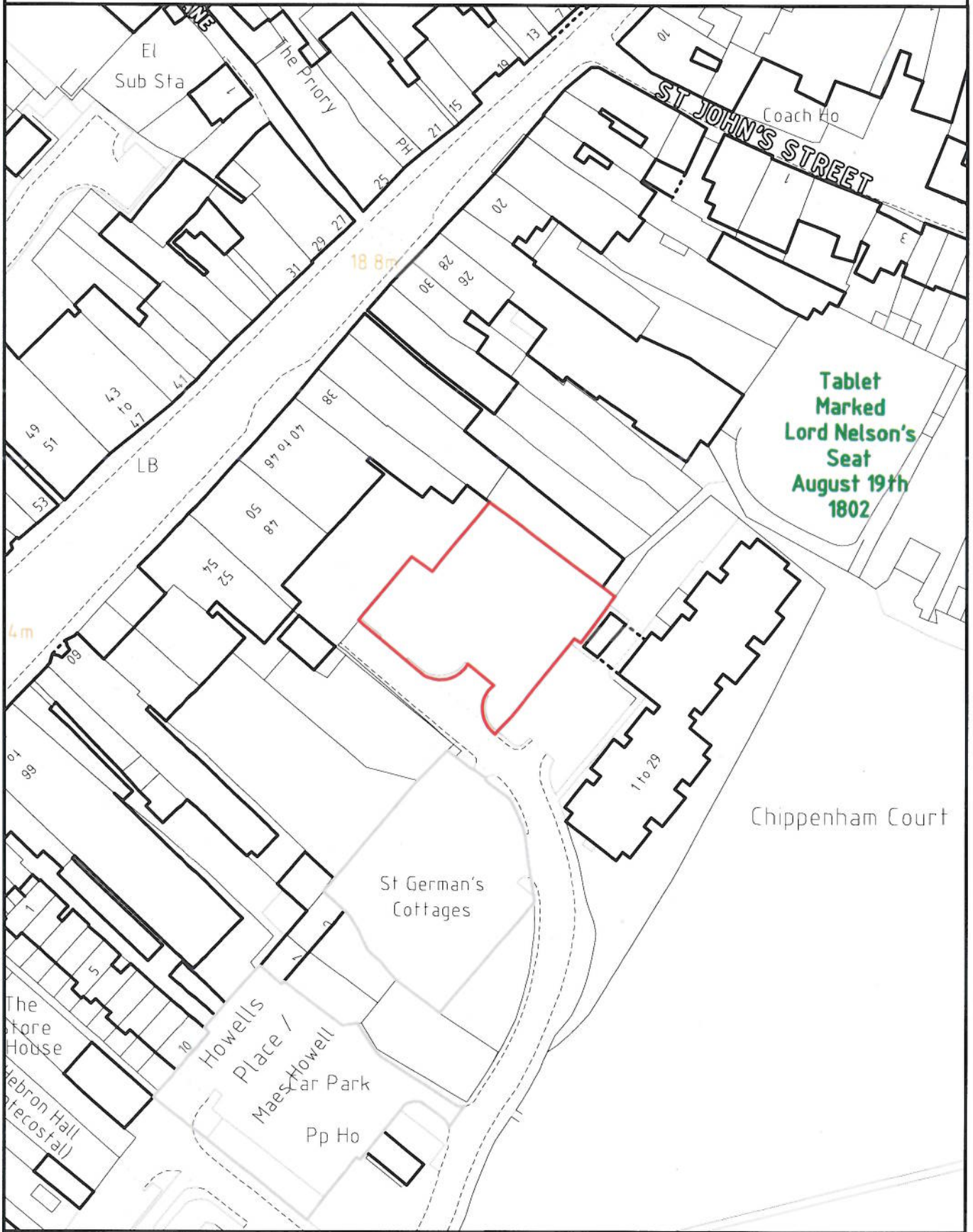




	Details		© Hawfrant y Goron a hawliau cronfa ddata 2013 Arolwg Ordnans 100023415 © Crown copyright and database rights 2013 Ordnance Survey 100023415		
	Map Detail text				Monmouthshire County Council Innovation House, Wales 1 Business Park Newport Road Magor NP26 3DG www.monmouthshire.gov.uk/maps
	Drawn by Lang.L	Scale 1:1000			
File Pathname / Project / Drawing No.					



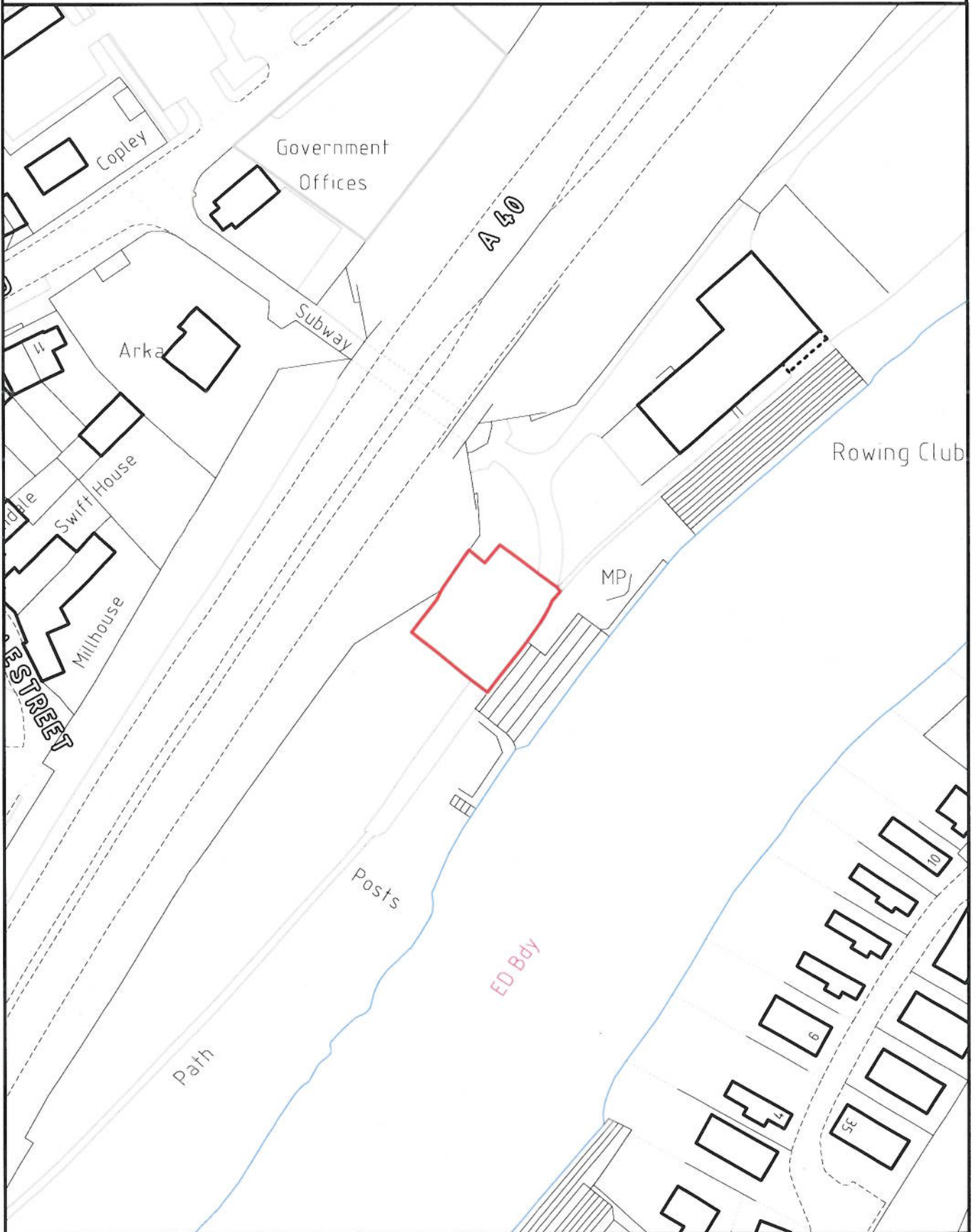
PLAN NO. T229A
GLENLOWER STREET MONMOUTH



Rear of Monnow Street Car Park Monmouth T230



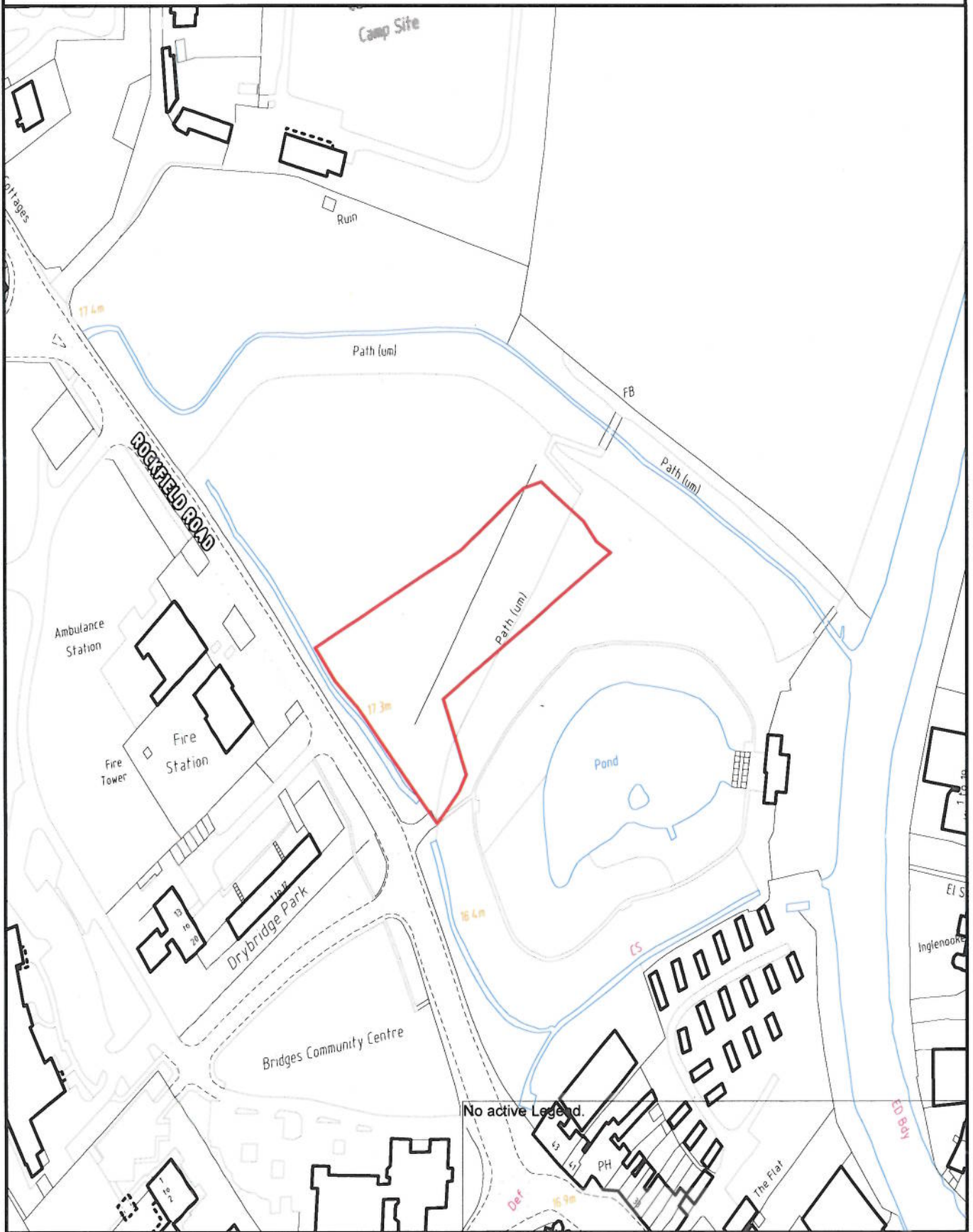
	Details		© Hawlfraint y Goron a hawlau cronfa ddata 2013 Arolwg Ordnans 100023415 © Crown copyright and database rights 2013 Ordnance Survey 100023415		
	Map Detail text				Monmouthshire County Council Innovation House, Wales 1 Business Park Newport Road Magor NP26 3DG www.monmouthshire.gov.uk/maps
	Drawn by Lang.L	Scale 1:1000			
File Pathname / Project / Drawing No.					

Rowing Club Car Park Monmouth T231



	Details		© Hawlfraint y Goron a hawliau cronfa ddata 2013 Arolwg Ordnans 100023415	
	Map Detail text		© Crown copyright and database rights 2013 Ordnance Survey 100023415	
	Drawn by Lang.L	Scale 1:1000	Date 24/11/2015	Monmouthshire County Council Innovation House, Wales 1 Business Park Newport Road Magor NP26 3DG www.monmouthshire.gov.uk/maps
File Pathname / Project / Drawing No.				

Rockfield Road Car Park Monmouth T232



No active Legend.



Details
Map Detail text

Drawn by Lang.L	Scale 1:1000	Date 24/11/2015
---------------------------	------------------------	---------------------------

File Pathname / Project / Drawing No.

© Hawlfraint y Goron a hawliau cronfa ddata 2013 Arolwg Ordnans 100023415
© Crown copyright and database rights 2013 Ordnance Survey 100023415



Monmouthshire County Council
Innovation House, Wales 1 Business Park
Newport Road
Magor NP26 3DG

www.monmouthshire.gov.uk/maps

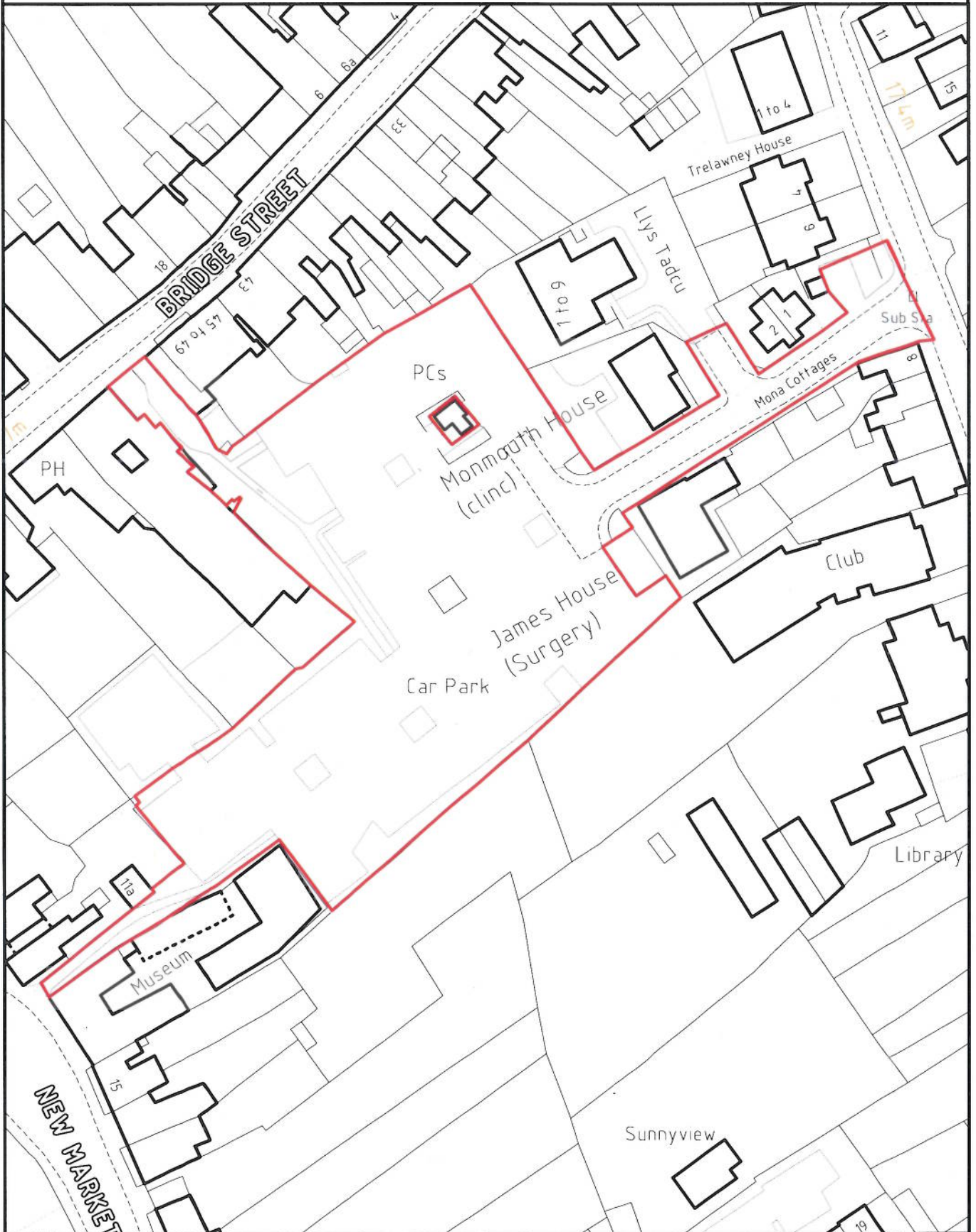




Wyebridge Street Car Park Monmouth T233



	Details		© Hawlfraint y Goron a hawliau cronfa ddata 2013 Arolwg Ordnans 100023415	
	Map Detail text		© Crown copyright and database rights 2013 Ordnance Survey 100023415	
	Drawn by Lang.L	Scale 1:1000	Date 24/11/2015	Monmouthshire County Council Innovation House, Wales 1 Business Park Newport Road Magor NP26 3DG www.monmouthshire.gov.uk/maps
File Pathname / Project / Drawing No.				

Maryport Street North Car Park Usk T234



	Details			© Hawlfraint y Goron a hawliau cronfa ddata 2013 Arolwg Ordnans 100023415 © Crown copyright and database rights 2013 Ordnance Survey 100023415		
	Map Detail text					Monmouthshire County Council Innovation House, Wales 1 Business Park Newport Road Magor NP26 3DG www.monmouthshire.gov.uk/maps
	Drawn by Lang L	Scale 1:1000	Date 24/11/2015			
File Pathname / Project / Drawing No.						


Maryport Street South Car Park Usk T235



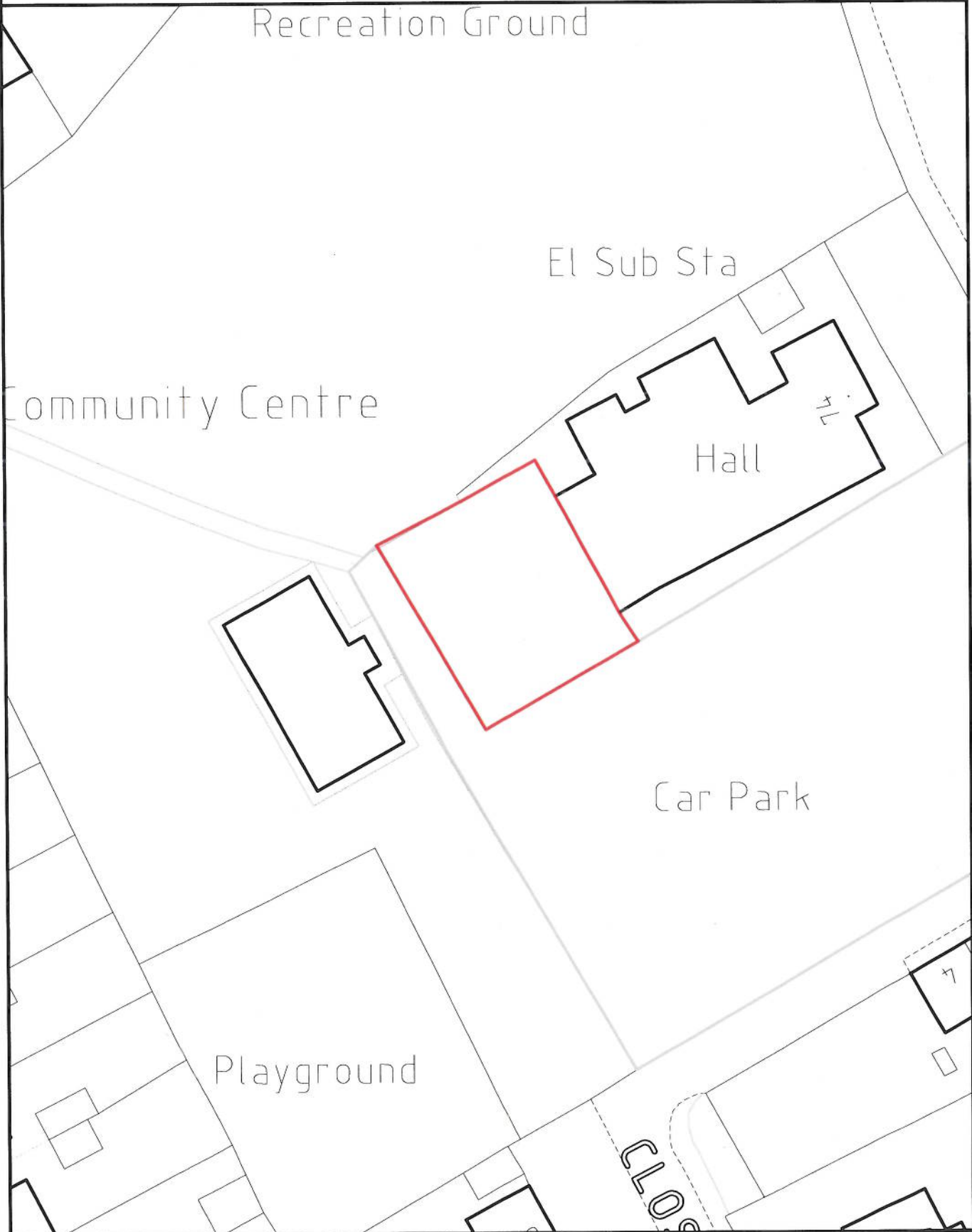
Details		
Map Detail text		
Drawn by Lang.L	Scale 1:1000	Date 24/11/2015
File Pathname / Project / Drawing No.		



© Hawlfraint y Goron a hawliau cronfa ddata 2013 Arolwg Ordnans 100023415
 © Crown copyright and database rights 2013 Ordnance Survey 100023415

Monmouthshire County Council
 Innovation House, Wales 1 Business Park
 Newport Road
 Magor NP26 3DG
www.monmouthshire.gov.uk/maps

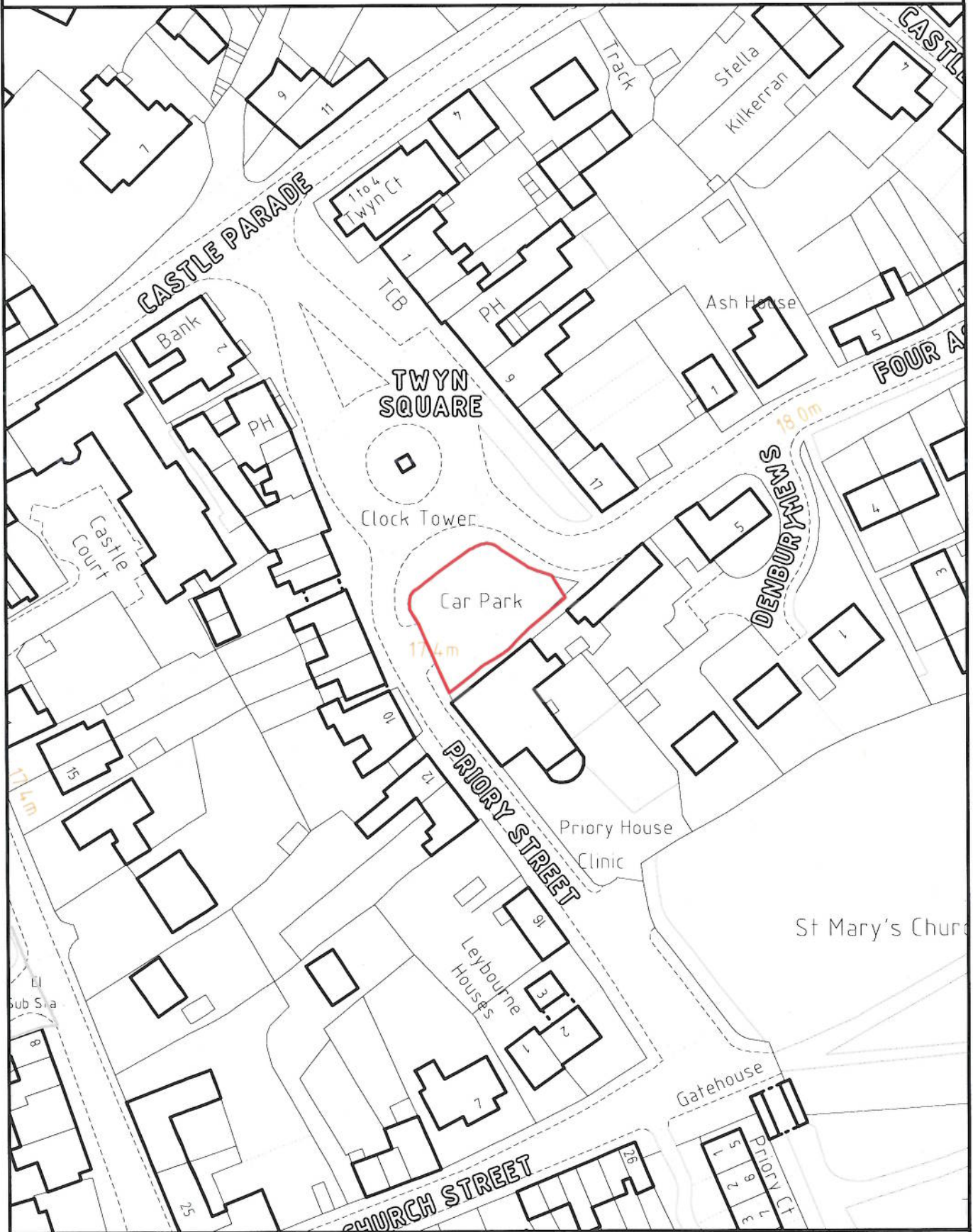


Maryport Street South Coach Bays Usk T235A



	Details		© Hawfrant y Goron a hawiau cronfa ddata 2013 Arolwg Ordans 100023415	
	Map Detail text		© Crown copyright and database rights 2013 Ordnance Survey 100023415	
	Drawn by Lang.L	Scale 1:1000	Date 24/11/2015	Monmouthshire County Council Innovation House, Wales 1 Business Park Newport Road Magor NP26 3DG www.monmouthshire.gov.uk/maps
File Pathname / Project / Drawing No.				


Twyn Square Usk T236



Details		
Map Detail text		
Drawn by Lang.L	Scale 1:1000	Date 24/11/2015
File Pathname / Project / Drawing No.		

© Hawlfraint y Goron a hawliau cronfa ddata 2013 Arolwg Ordnans 100023415
 © Crown copyright and database rights 2013 Ordnance Survey 100023415

Monmouthshire County Council
 Innovation House, Wales 1 Business Park
 Newport Road
 Magor NP26 3DG
www.monmouthshire.gov.uk/maps

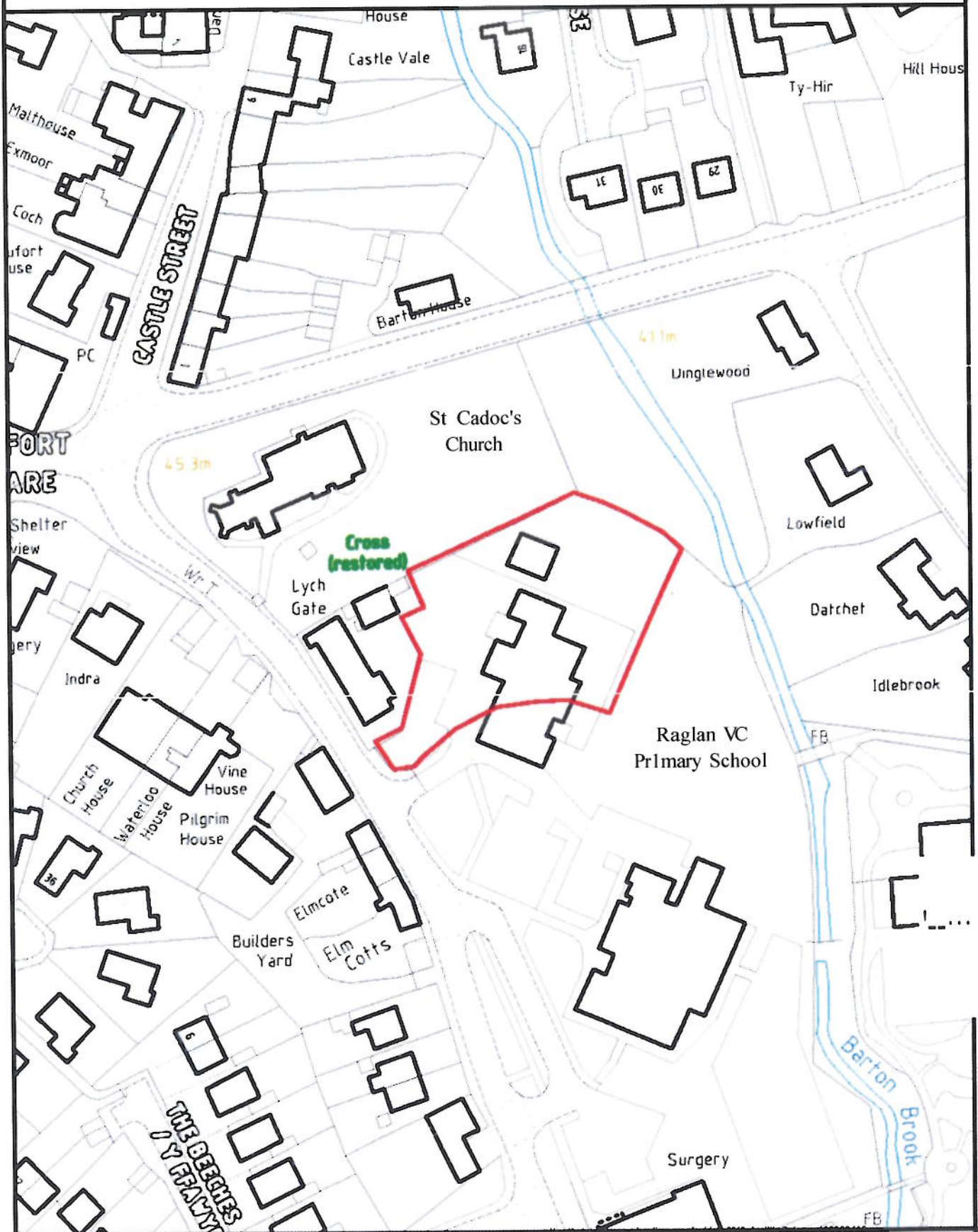





PLAN NO. T237
ROGIET PLAYING FIELD CAR PARK



T238 Chepstow Road Car Park Raglan



	Details Map Detail text		©Crown copyright and database rights 2013 Ordnance Survey 100023415	
	Drawn by Lang L	Scale 1:1250	Date 25/02/2016	Monmouthshire County Council Innovation House, Wales 1 Business Park Newport Road Magor NP263DG www.monmouthshire.gov.uk/maps
	File Pathname / Project / Drawing No.			